EUROPEAN GEOPHYSICAL SERVICES LTD

Client:	**Marriott Geotechnical**	Log Type: ***Image***
Borehole:	**TH0419**	

Location: **UKGEOS** Area: **Thornton Science Park** Grid Ref: Elevation:

Drilled Depth: (m)	**99.0**	Date:	**28.06.2023**
Logged Depth: (m)	**99.0**	Recorded By:	**M. Kynaston**
Logging Datum:	**Top of 610mm PVC Lining**	Remarks:	
Logged Interval: (m)	**14.4 - 99.0**		
Fluid Level: (m)	**14.4**		

BOREHOLE RECORD

Bit: (mm)	From: (m)	To: (m)
147	**5.9**	**99.0**

CASING RECORD

Type	Size: (mm)	From: (m)	To: (m)
Steel	**250**	**0**	**5.9**




16.0
17.0
18.0

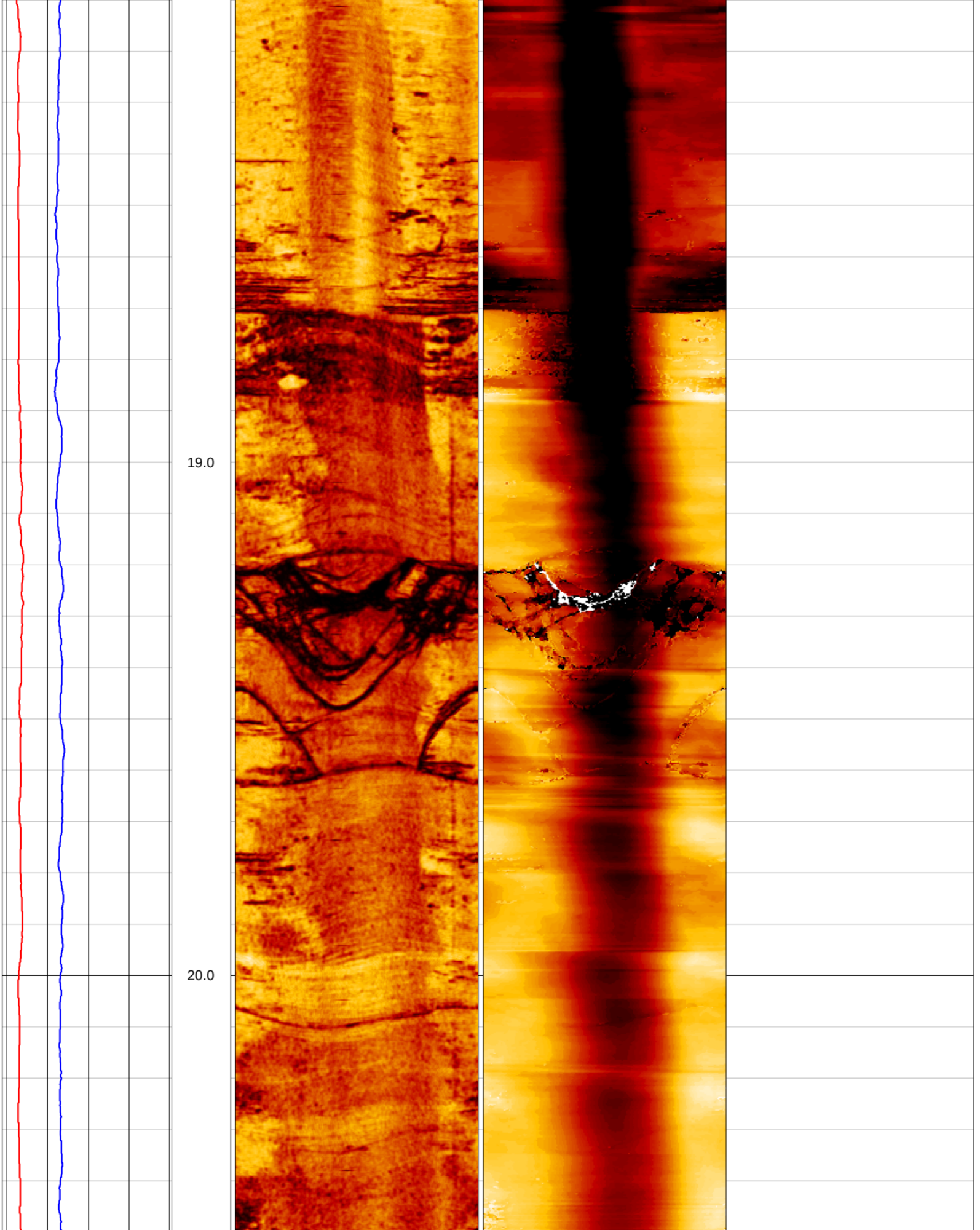
19.0
20.0

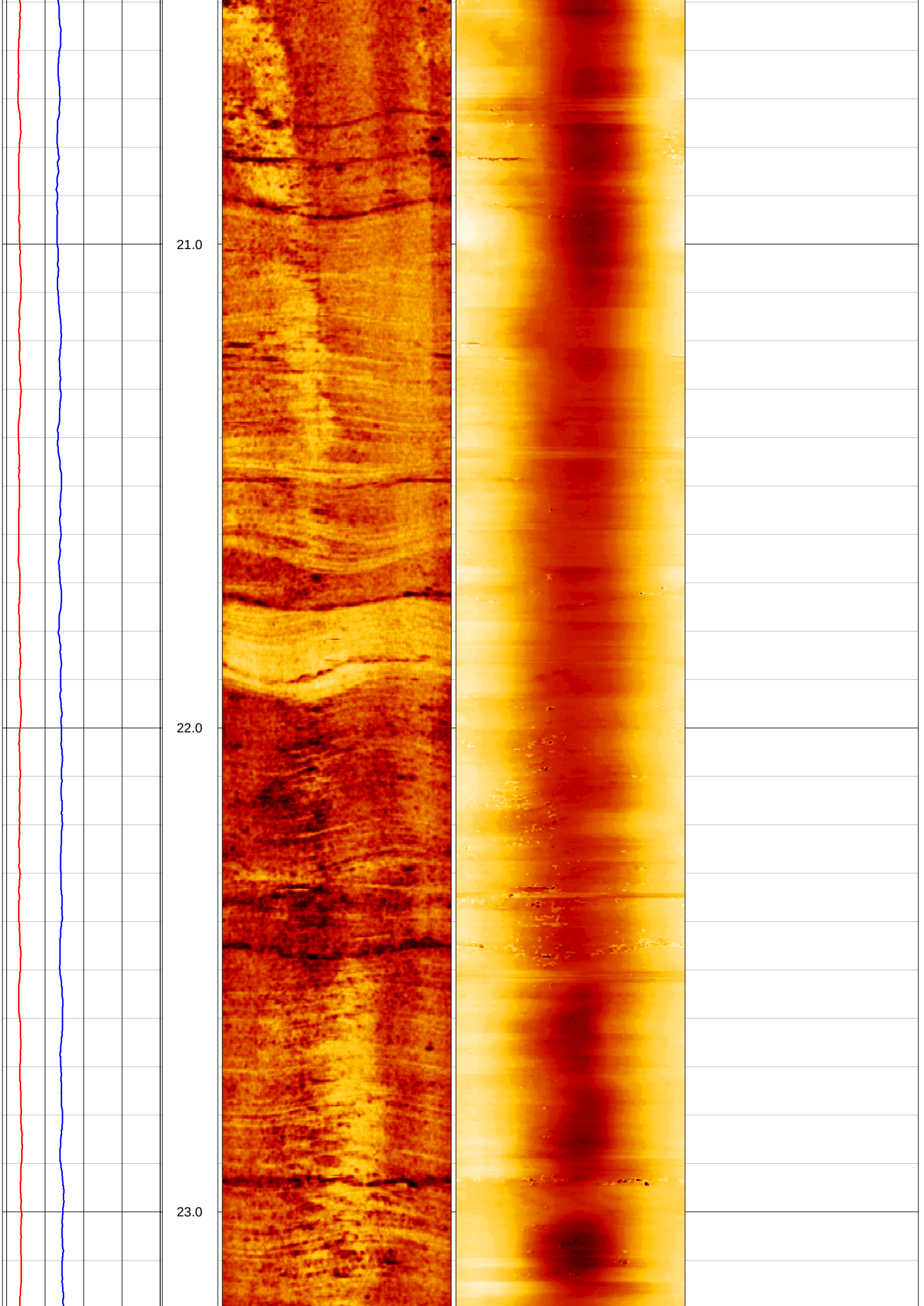
21.0
22.0
23.0

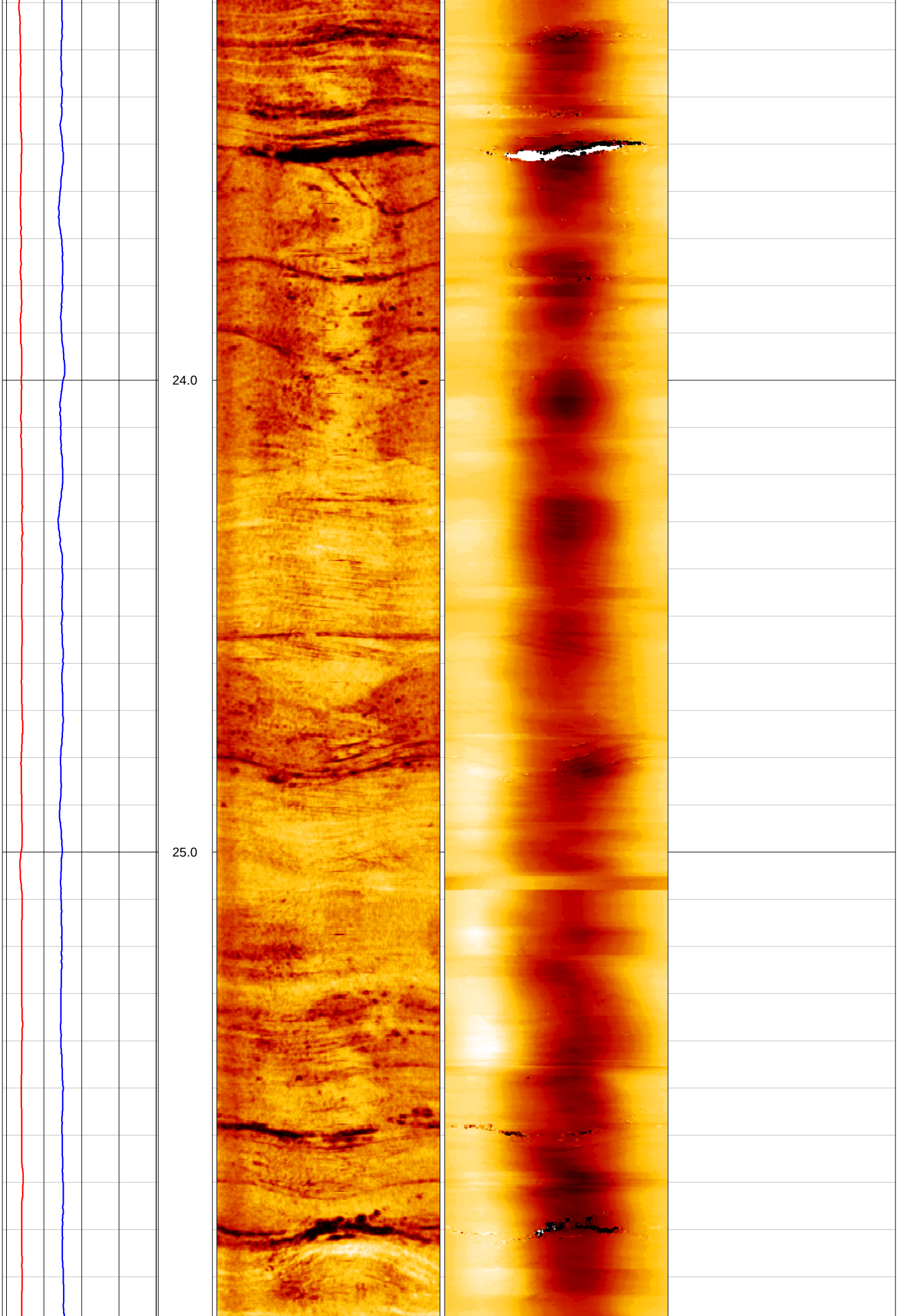
24.0
25.0

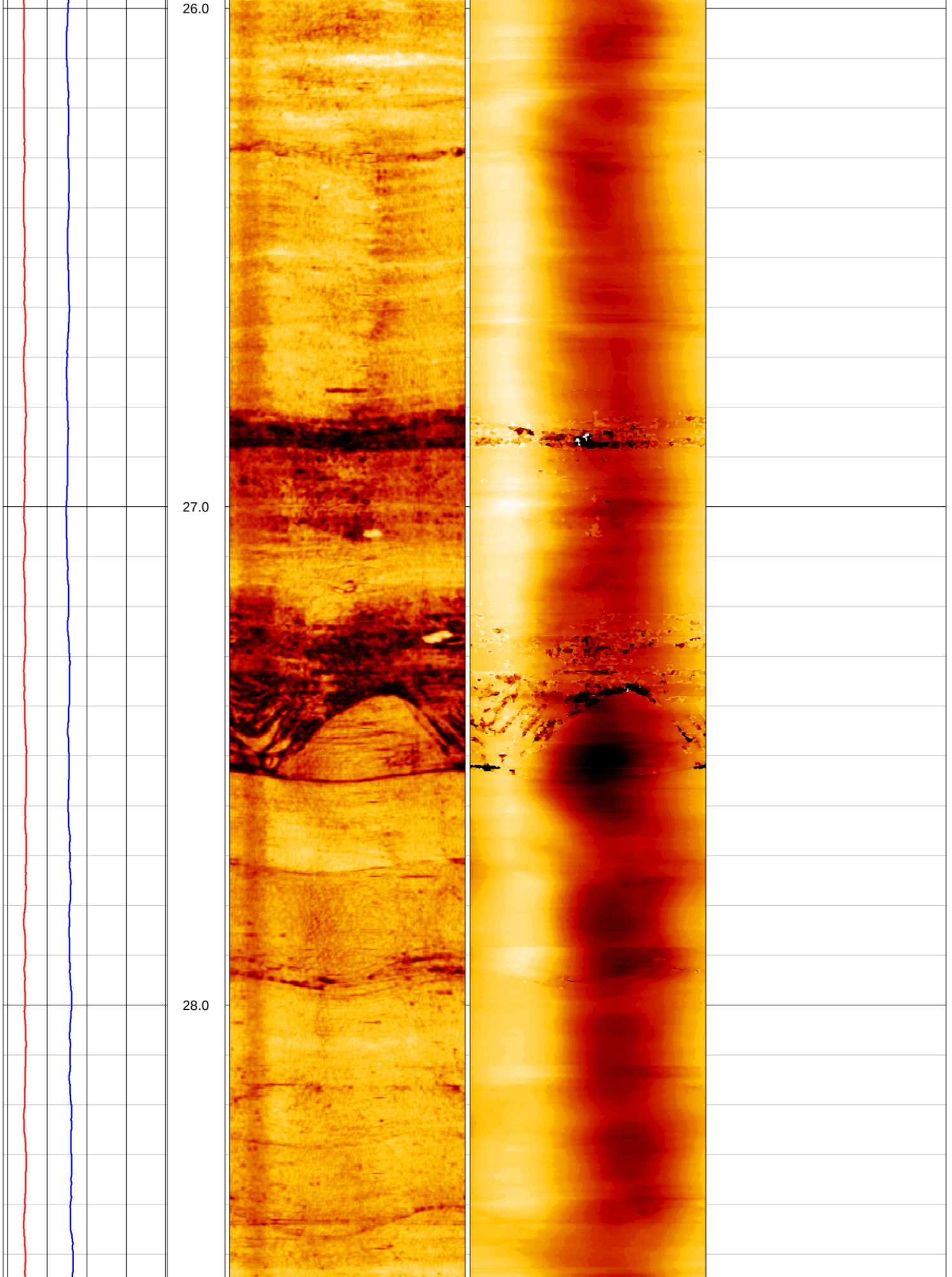
26.0
27.0
28.0

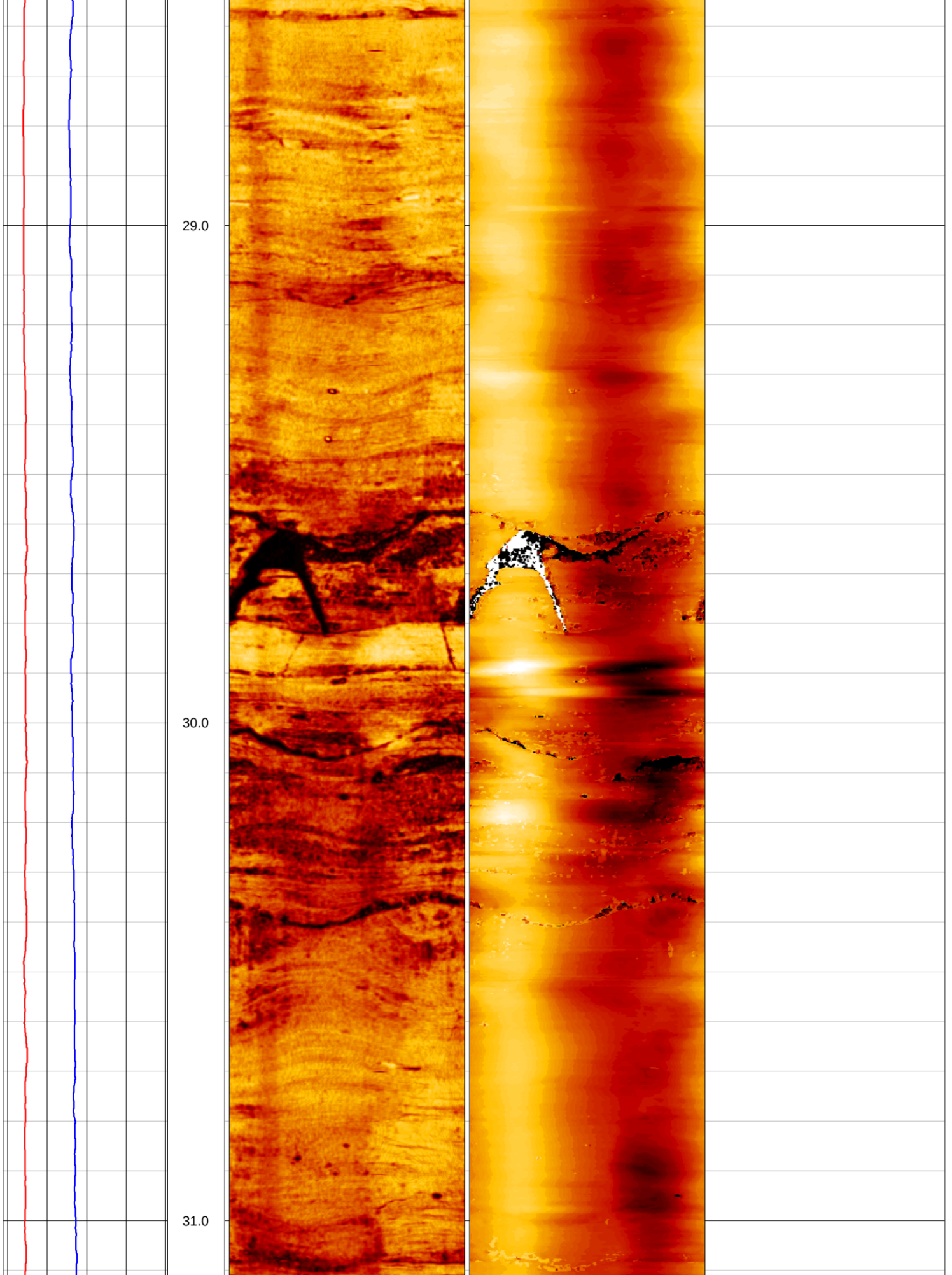
29.0
30.0
31.0

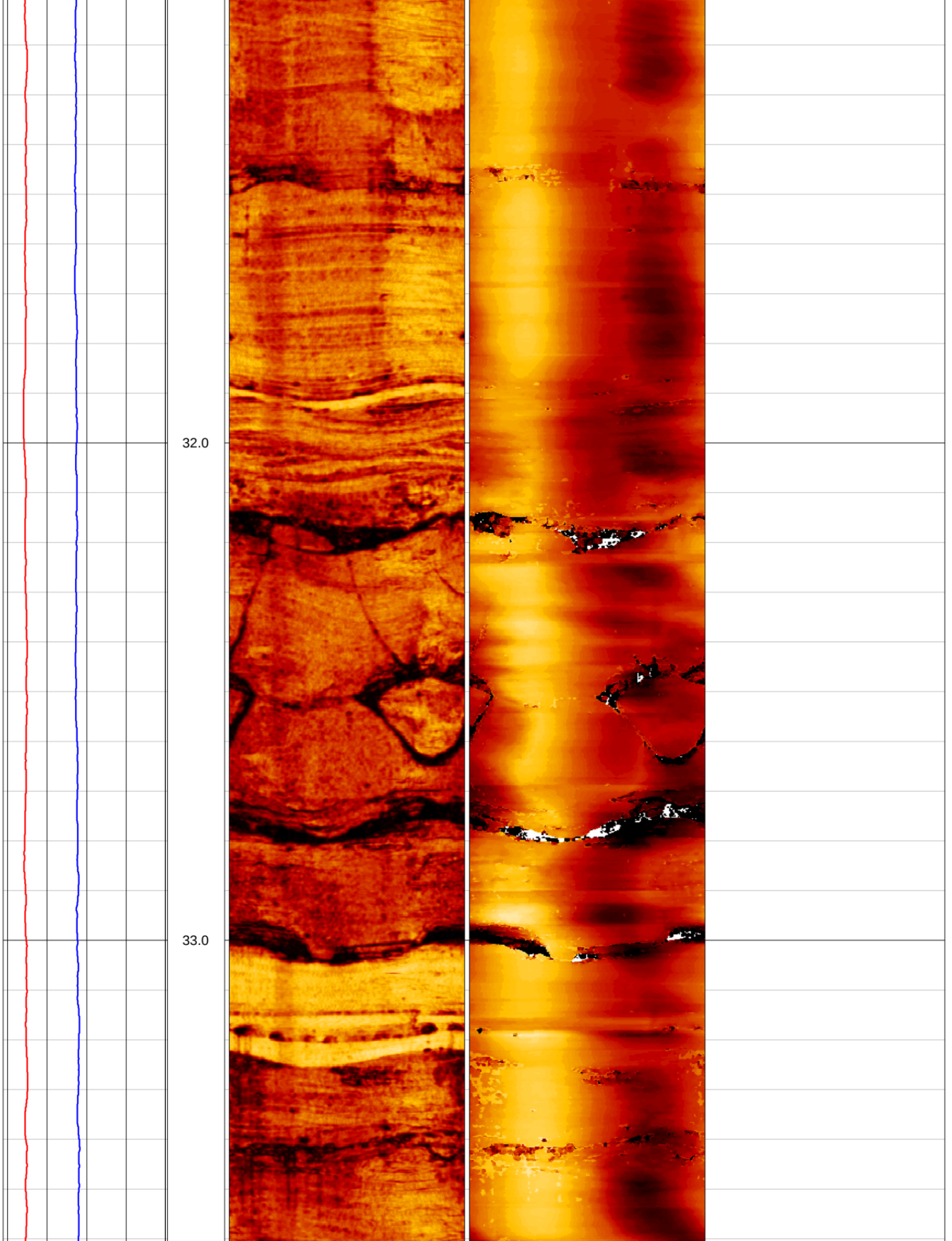
32.0
33.0

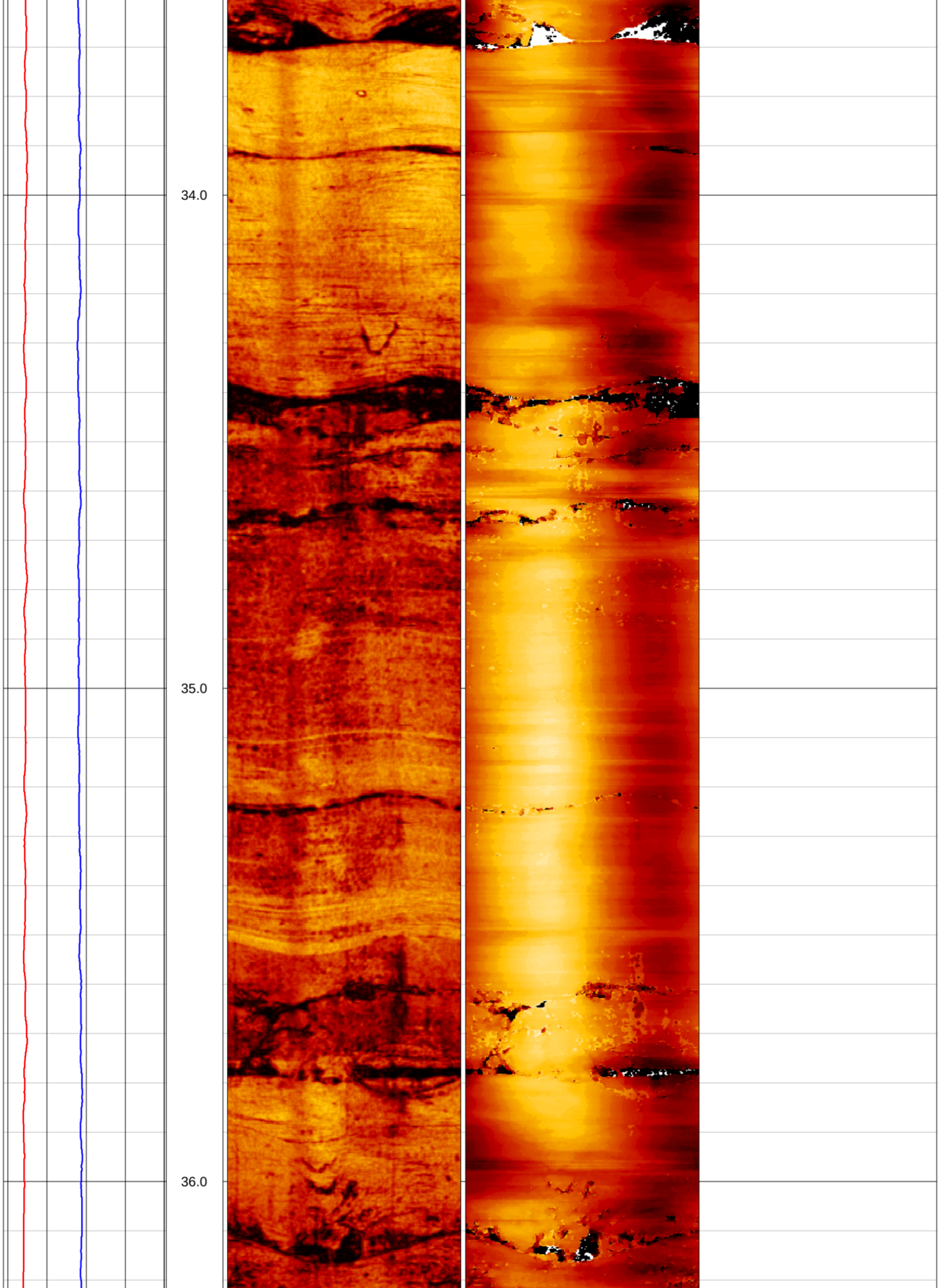
34.0
35.0
36.0

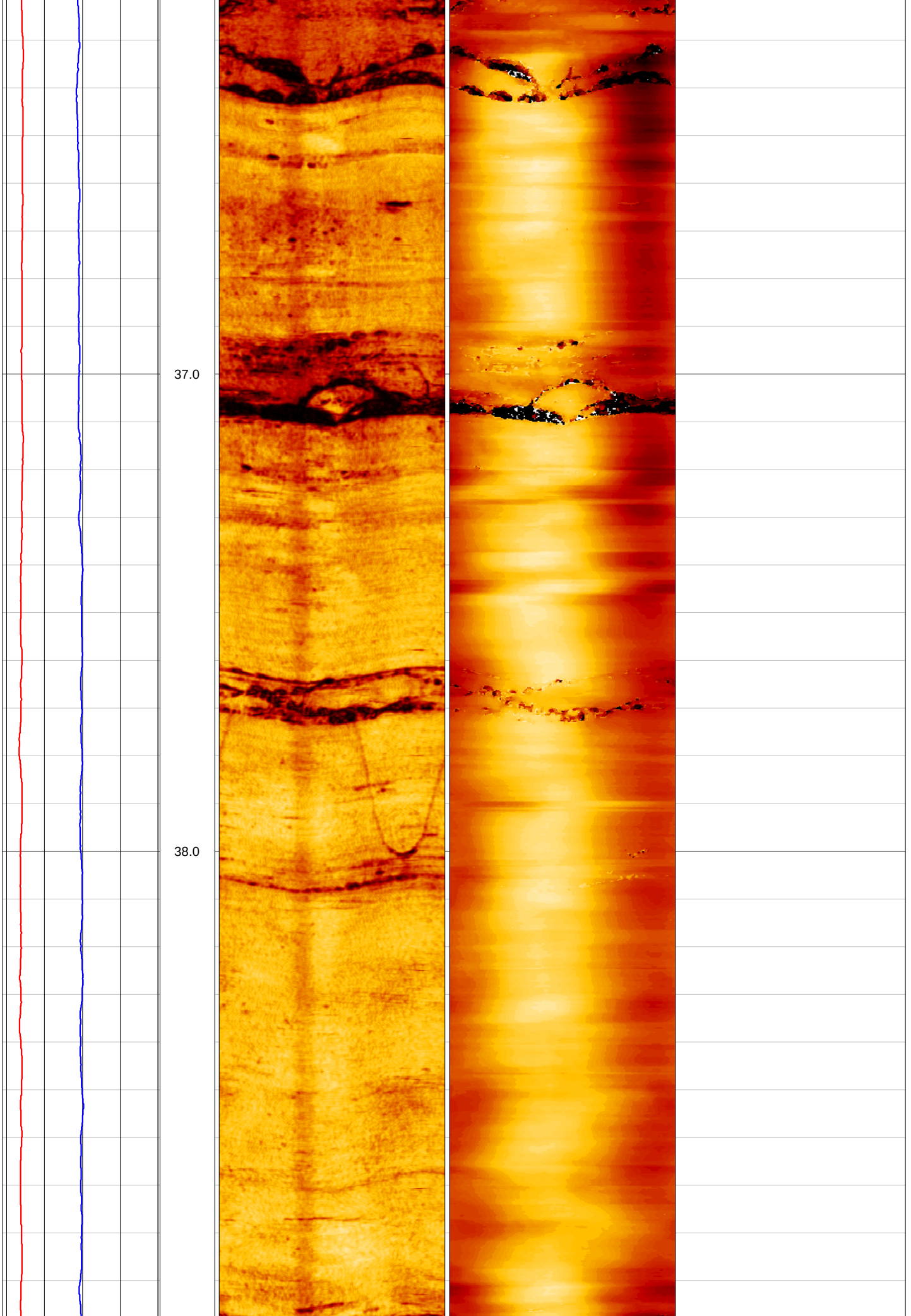
37.0
38.0

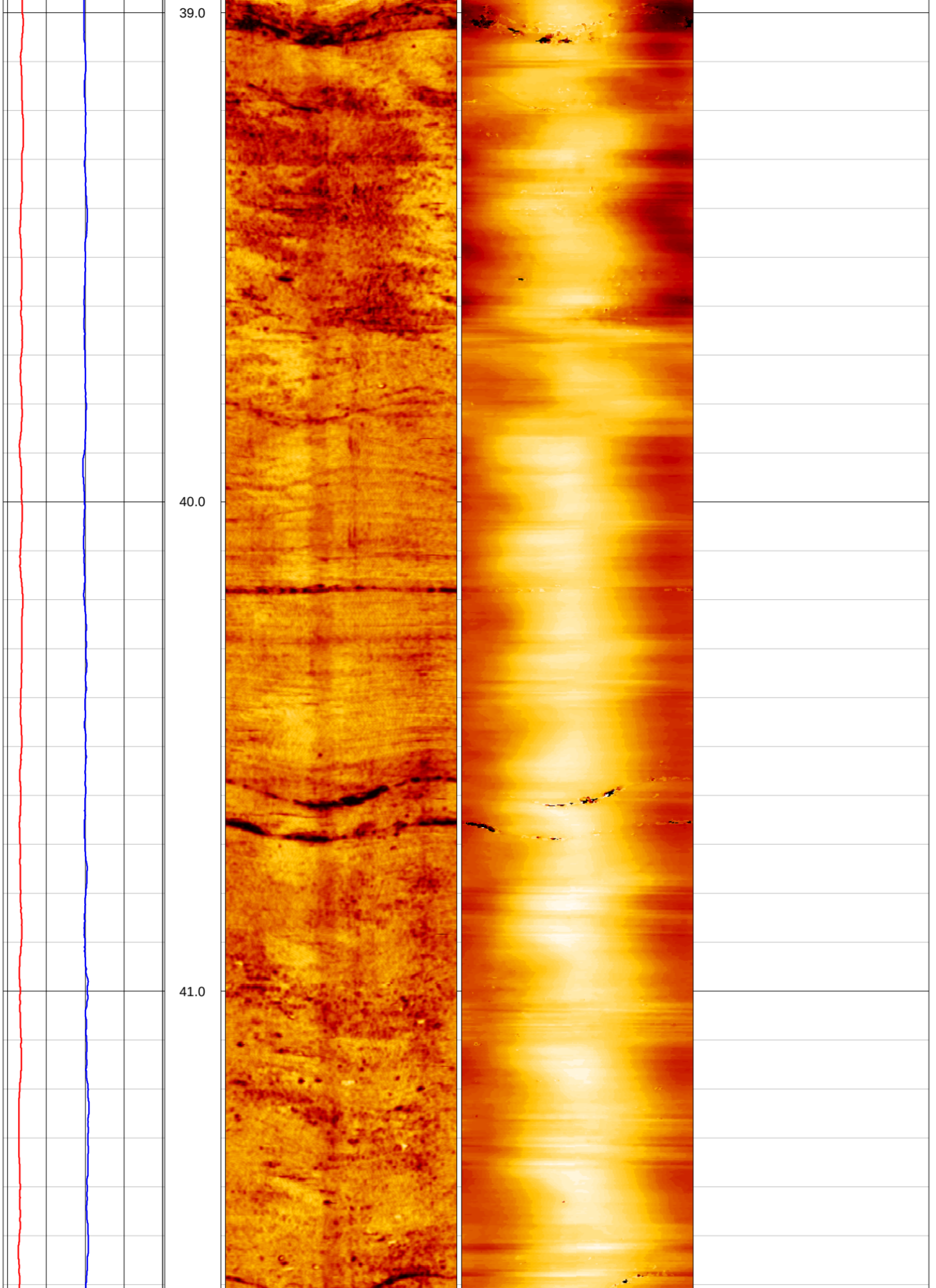
39.0
40.0
41.0

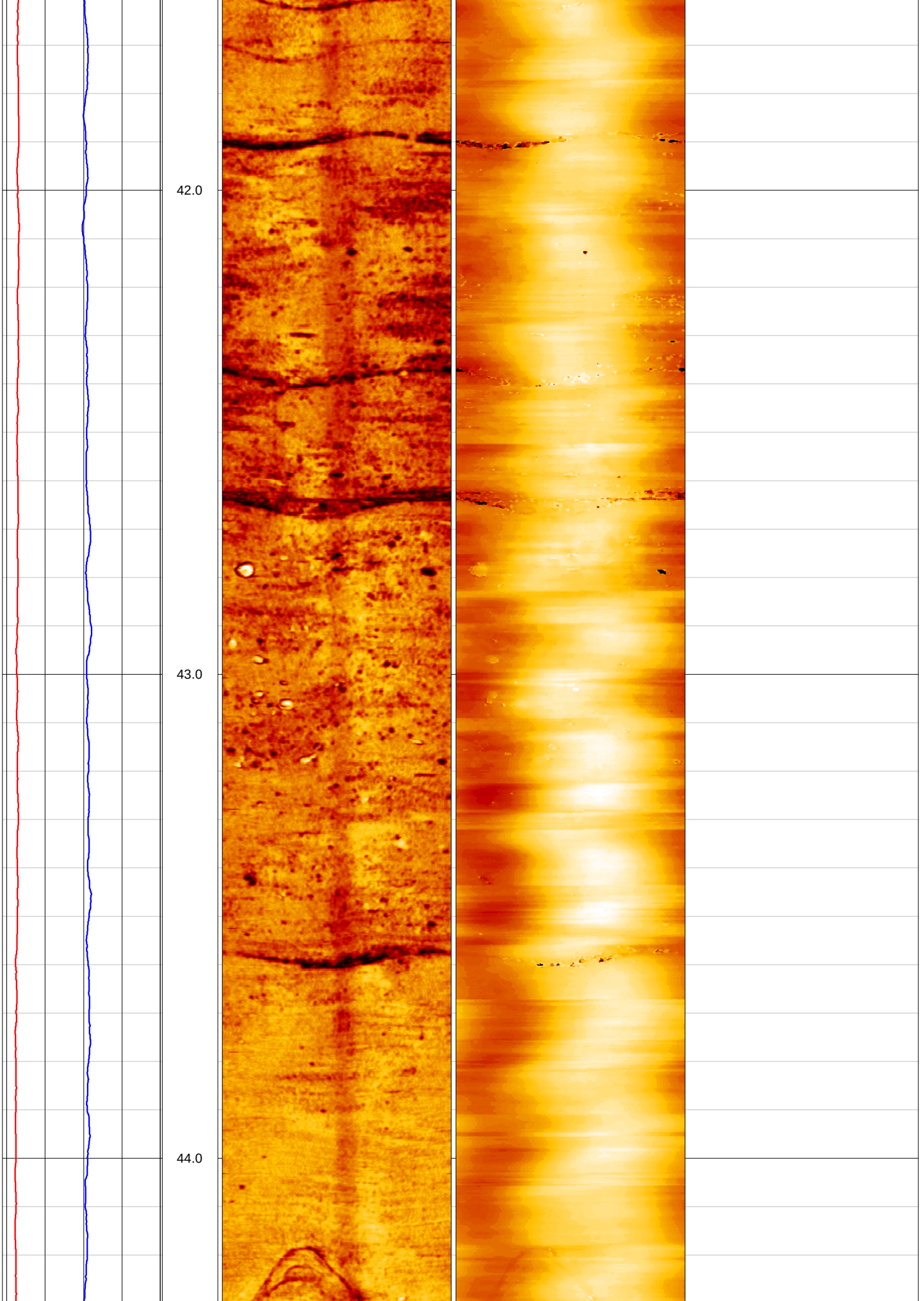
42.0
43.0
44.0

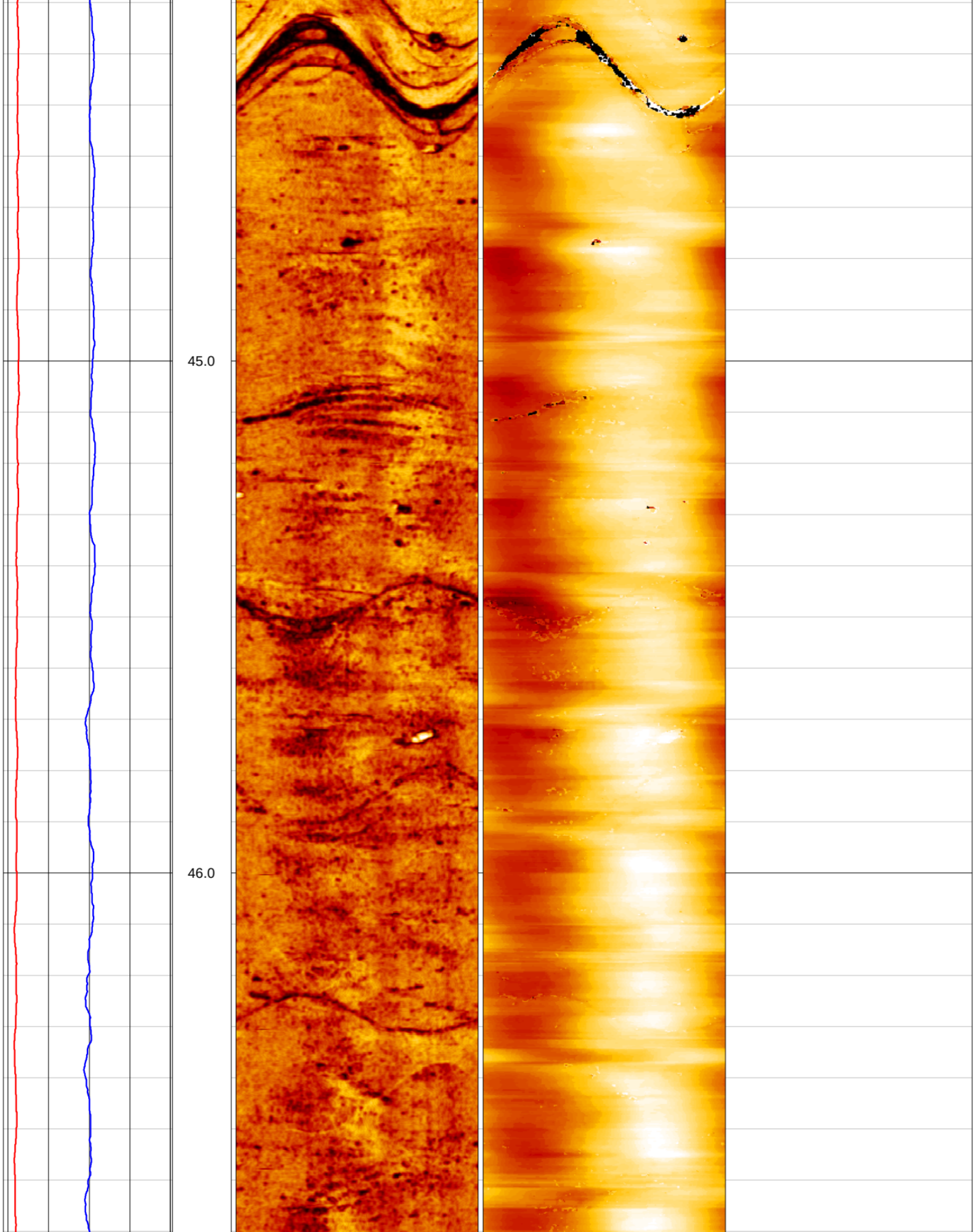
45.0
46.0

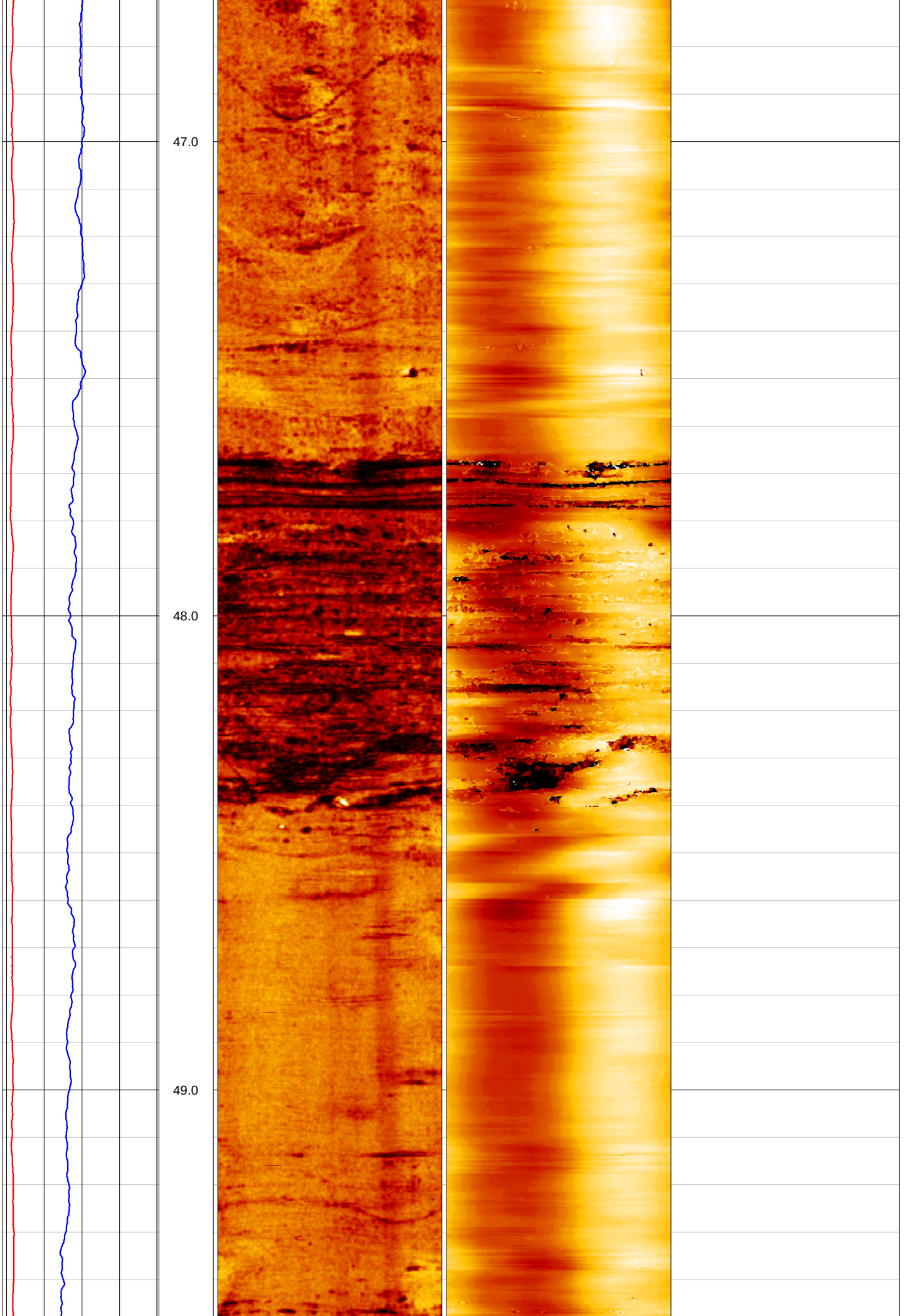
47.0
48.0
49.0

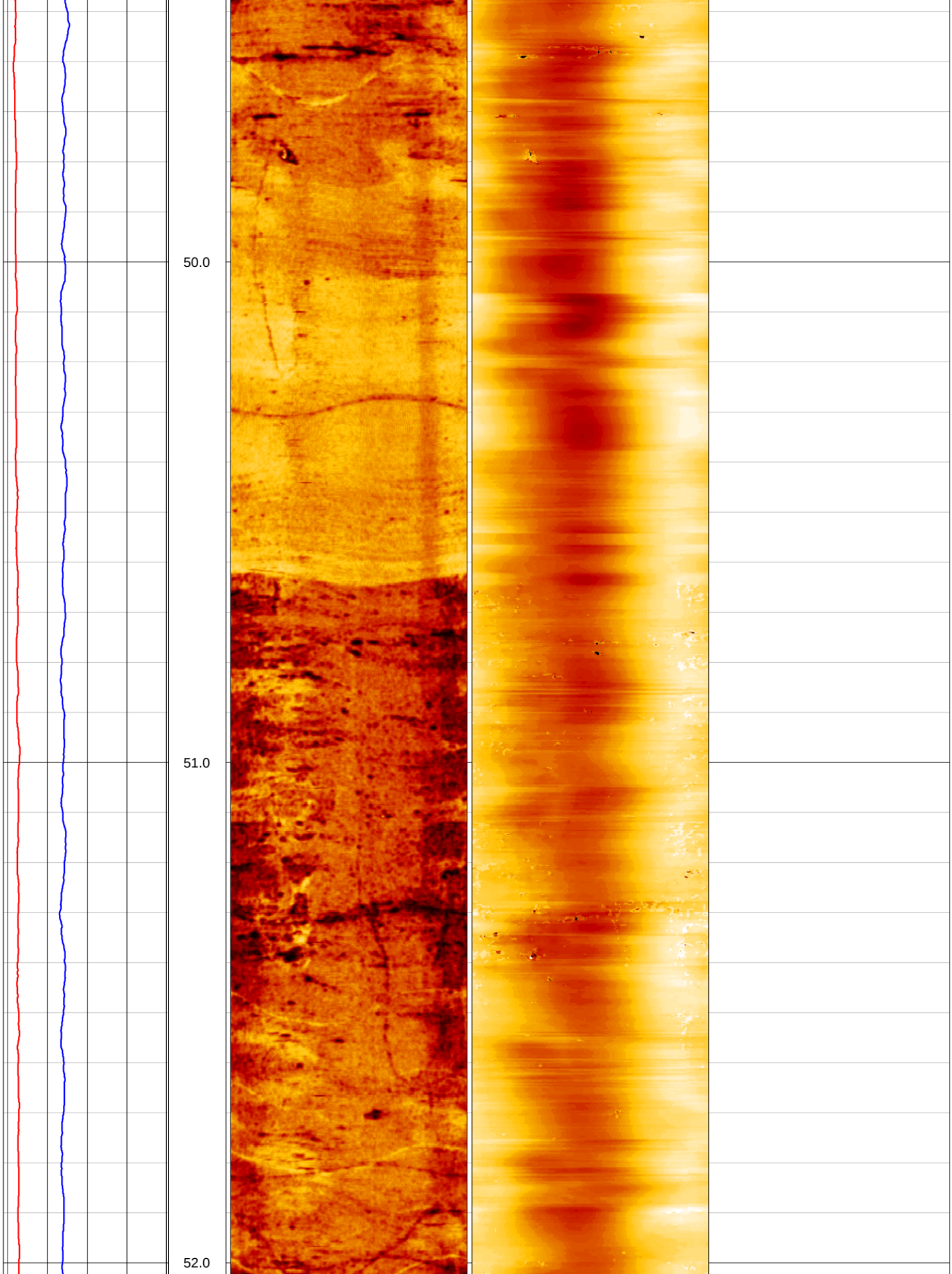
50.0
51.0
52.0

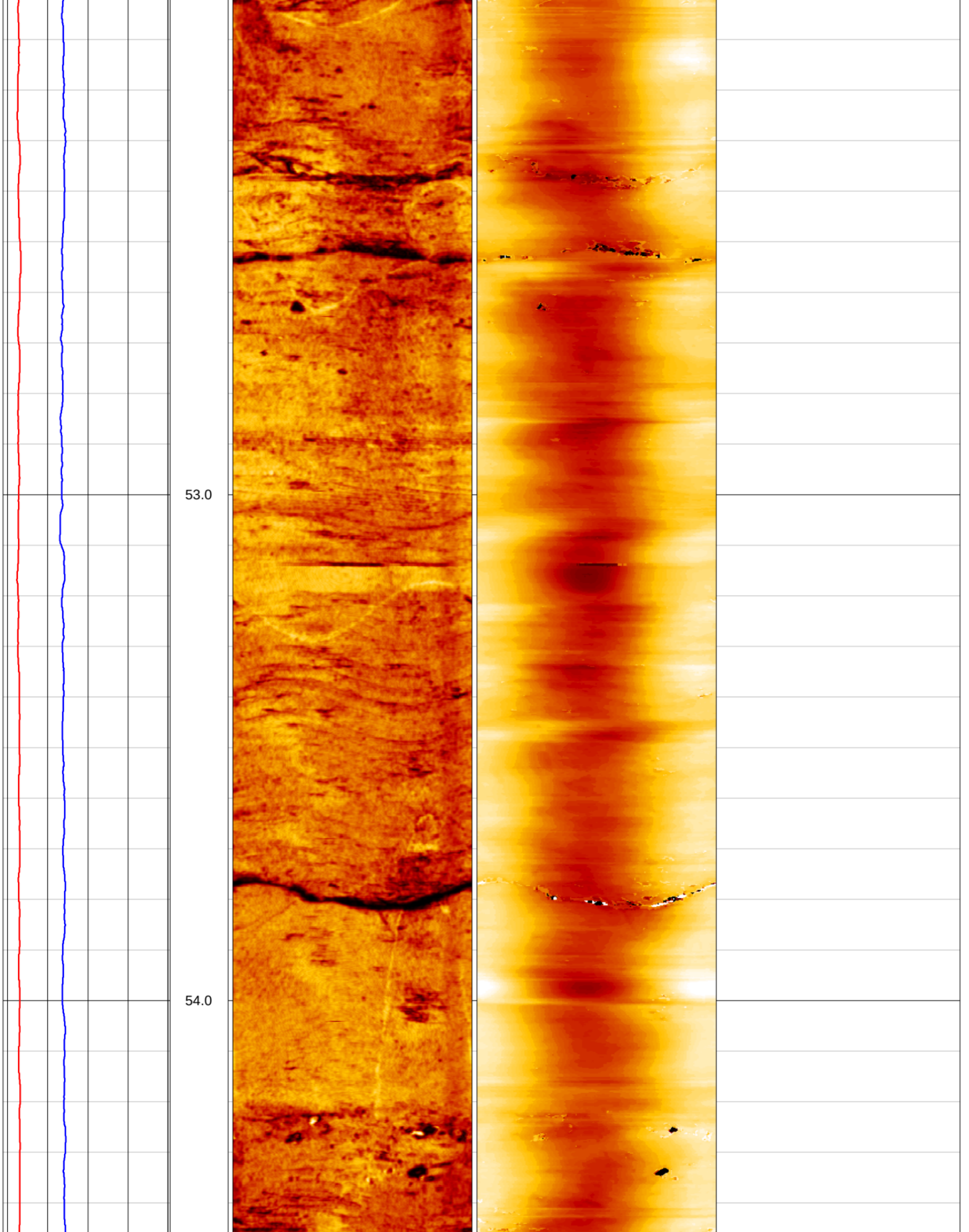
53.0
54.0

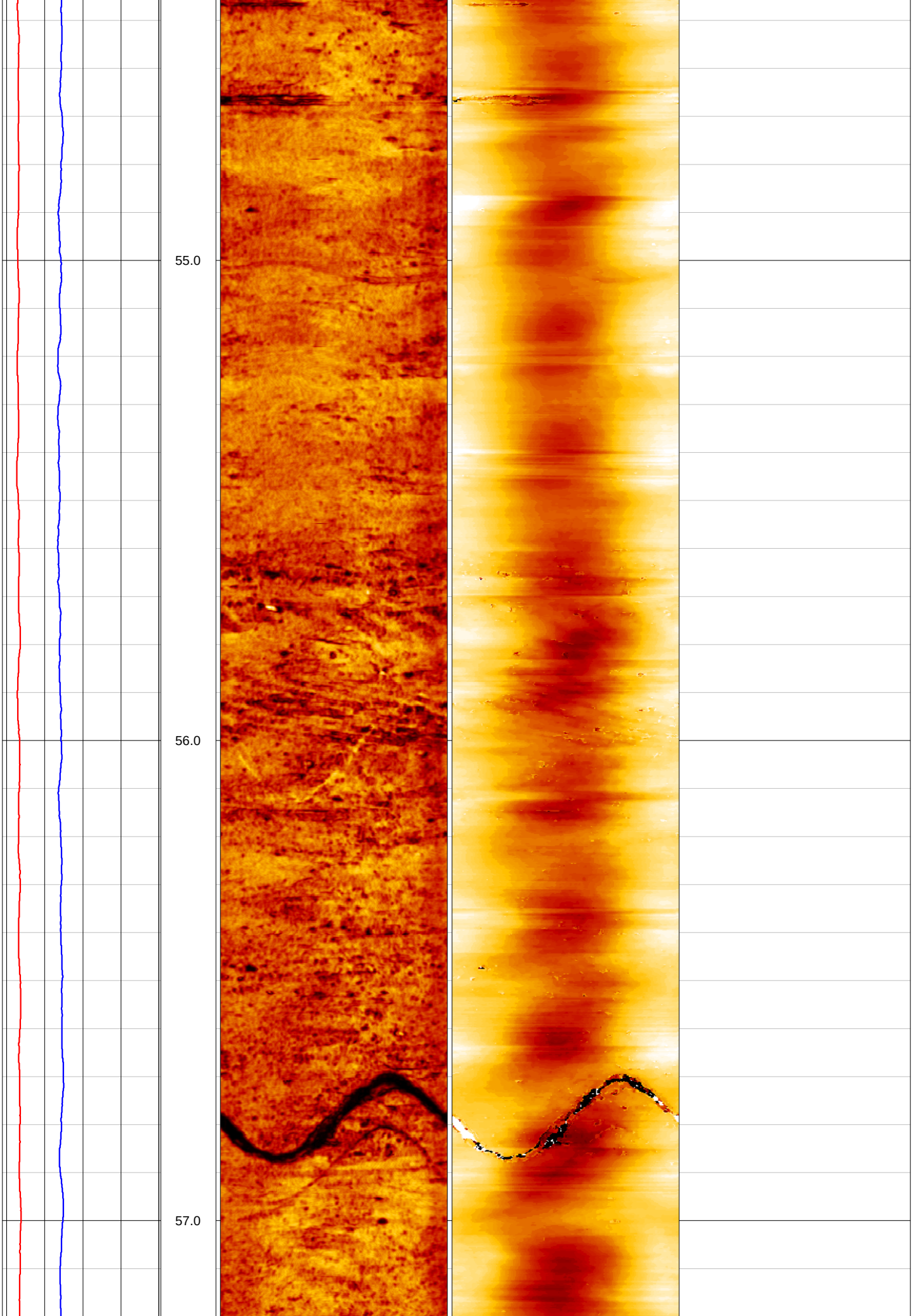
55.0
56.0
57.0

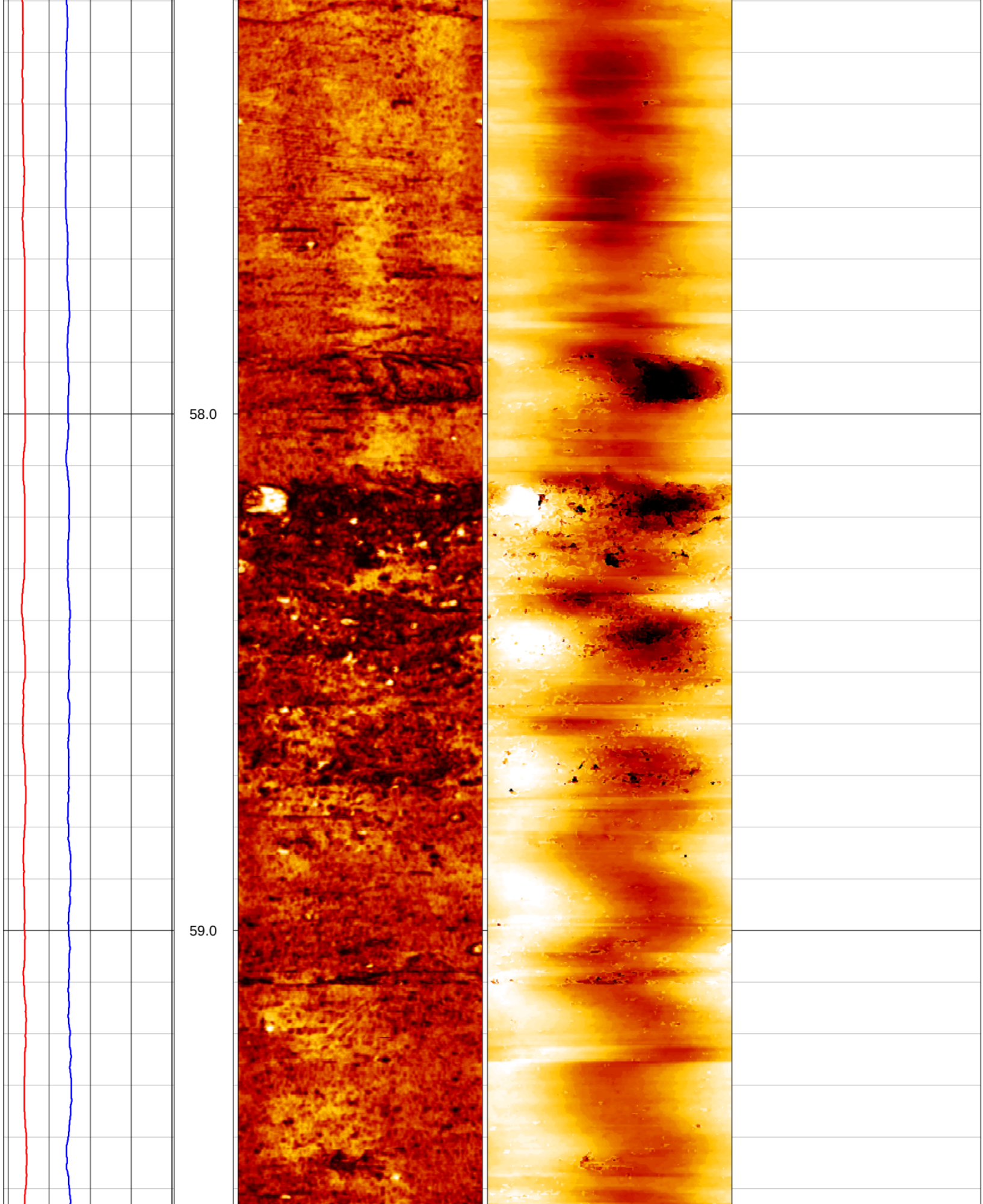
58.0
59.0

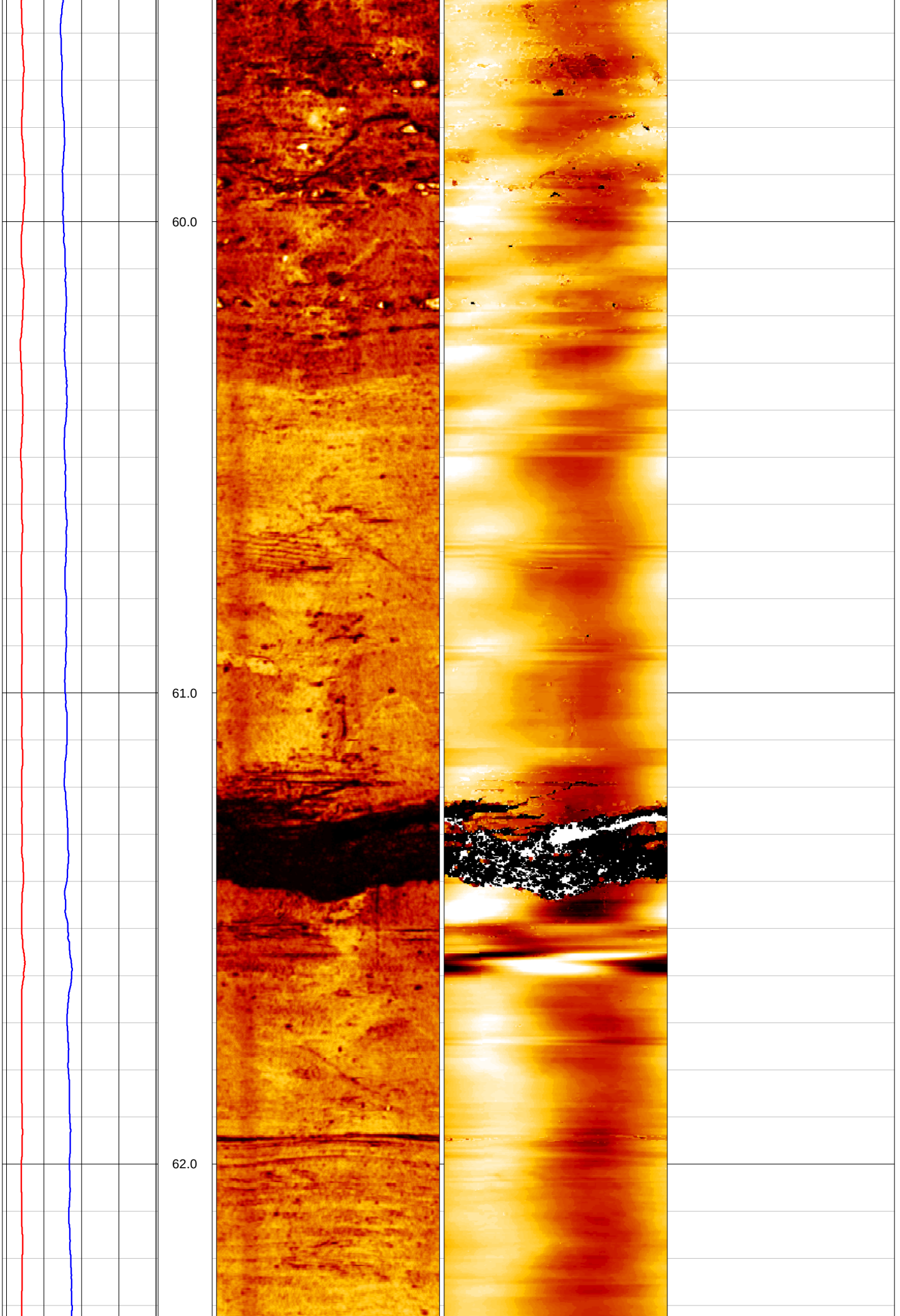
60.0
61.0
62.0

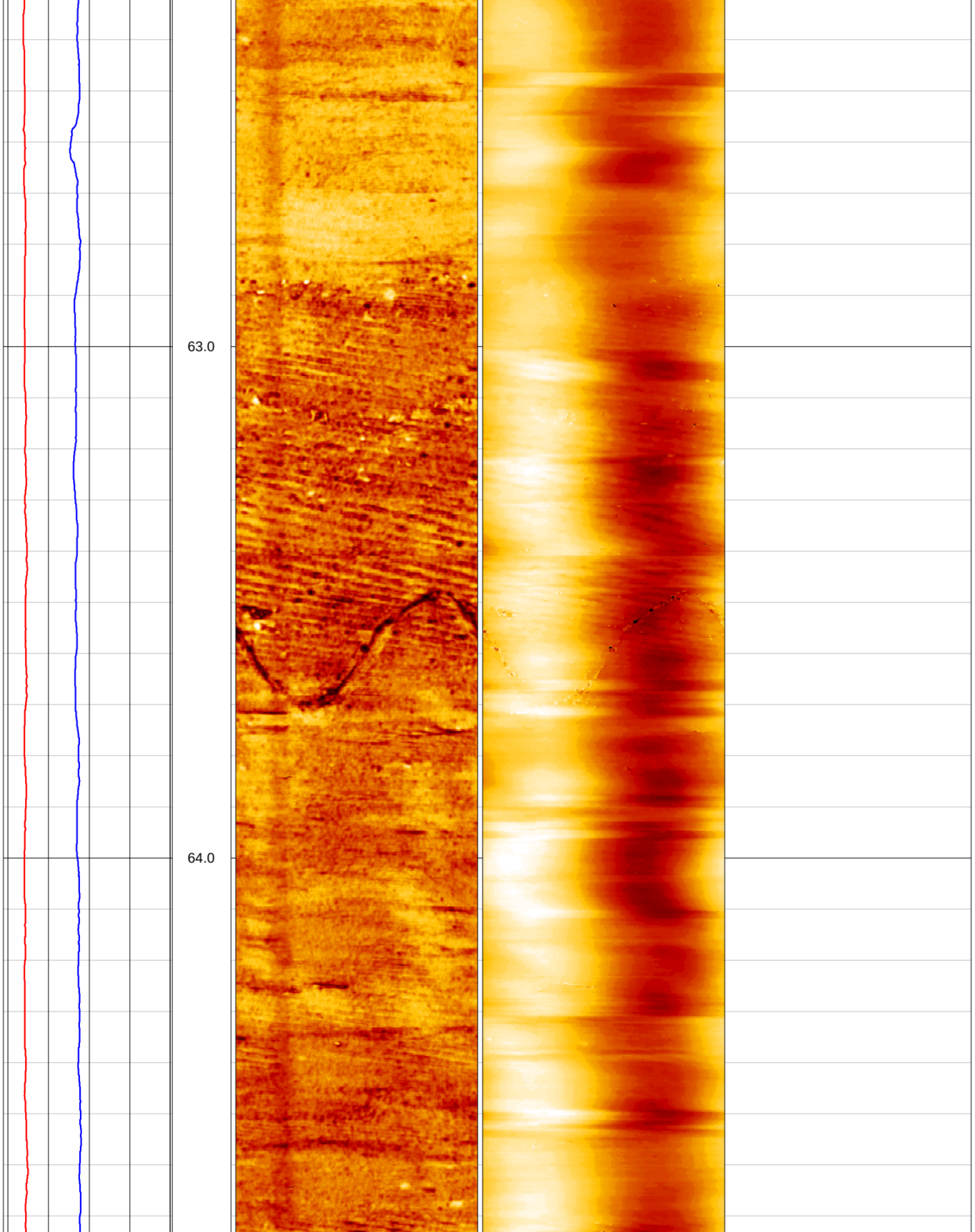
63.0
64.0

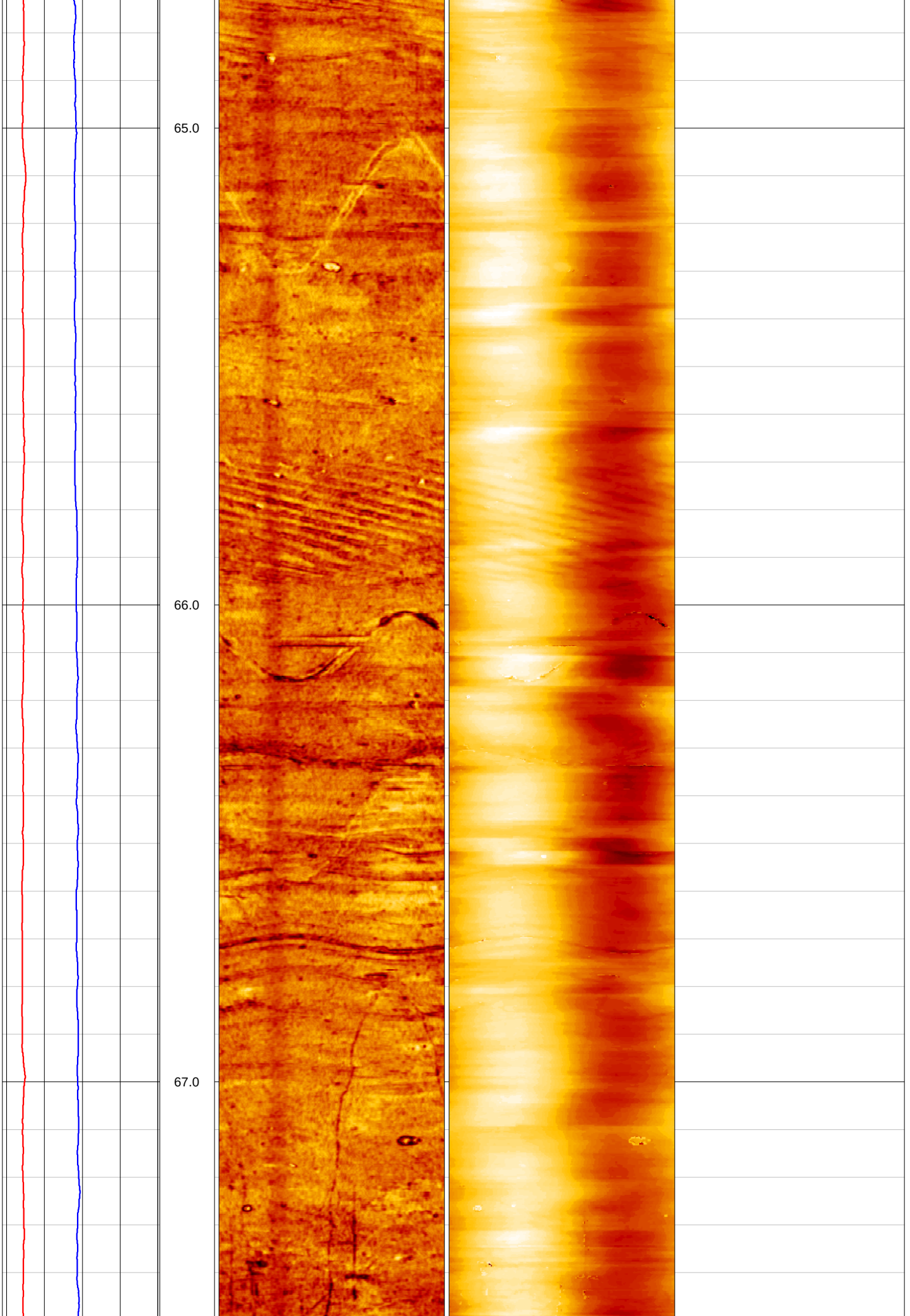
65.0
66.0
67.0

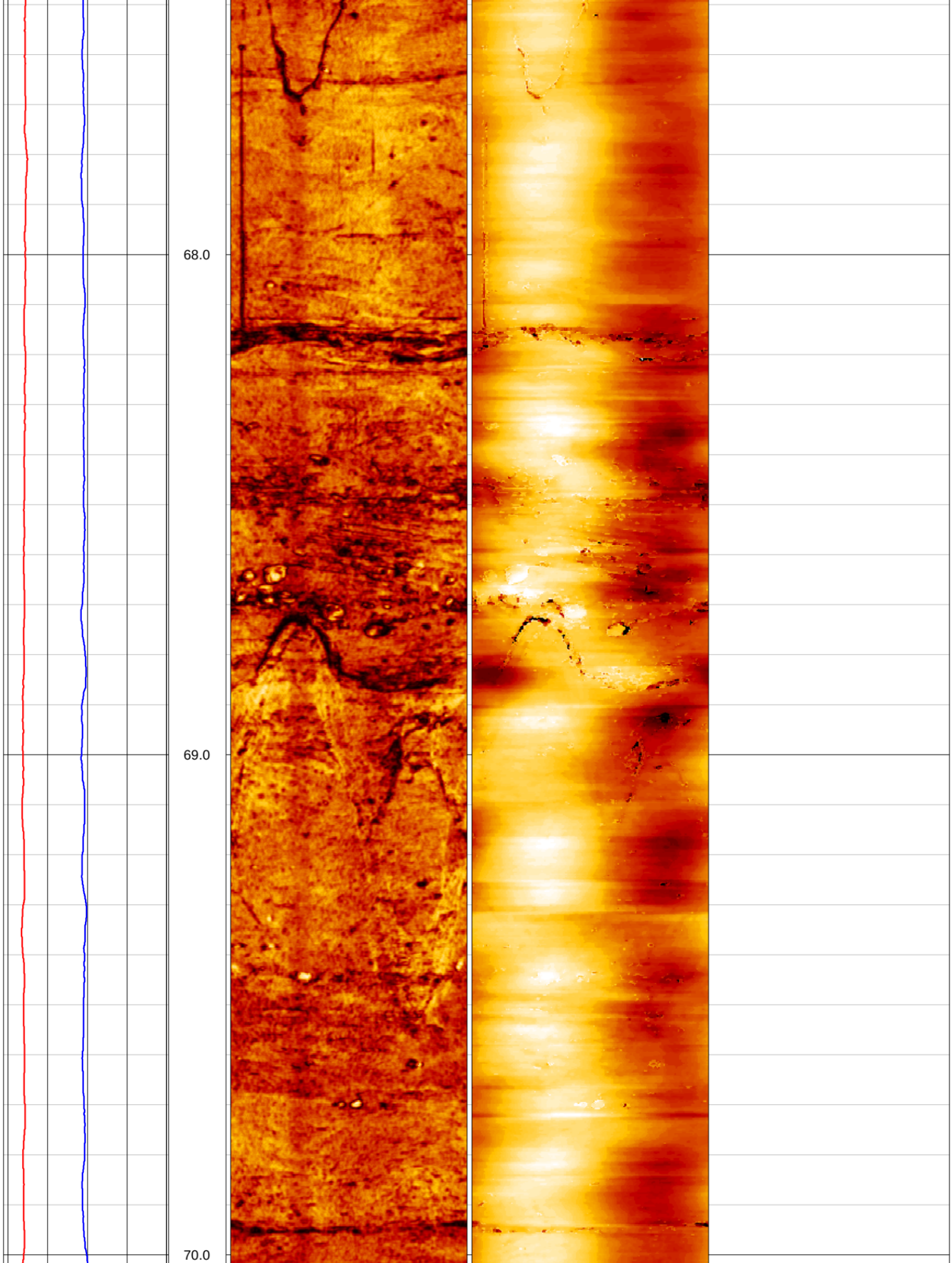
68.0
69.0
70.0

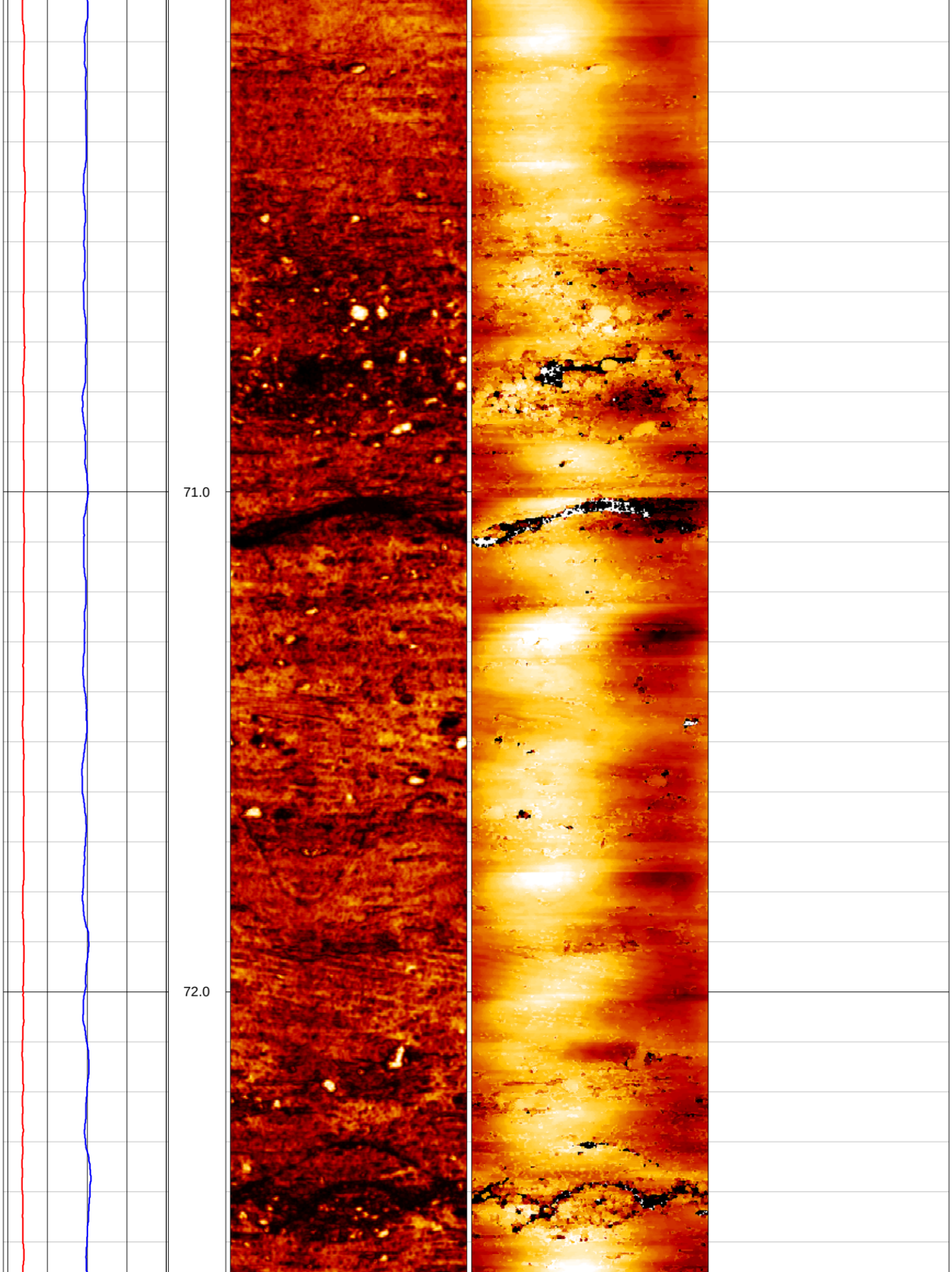
71.0
72.0

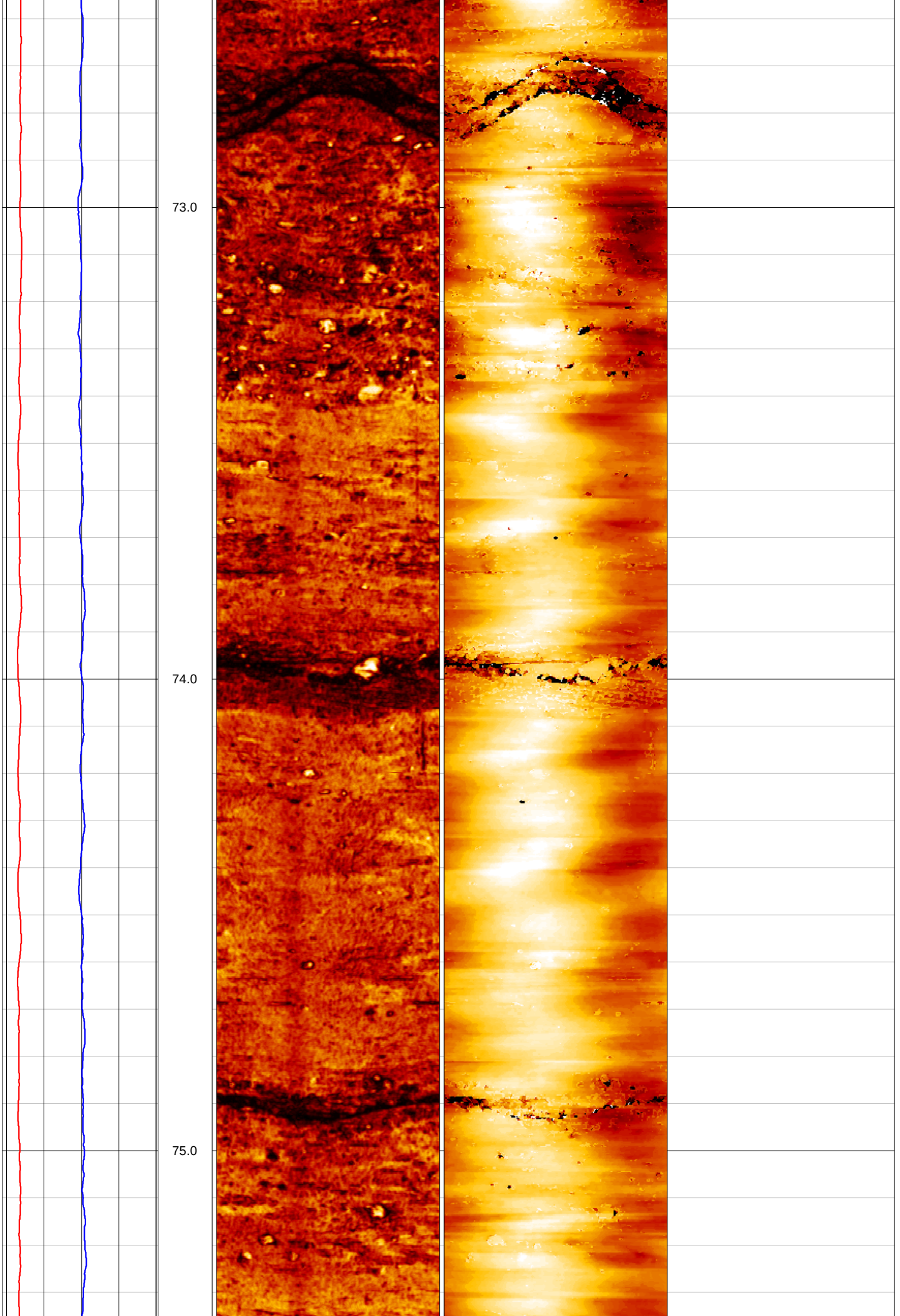
73.0
74.0
75.0

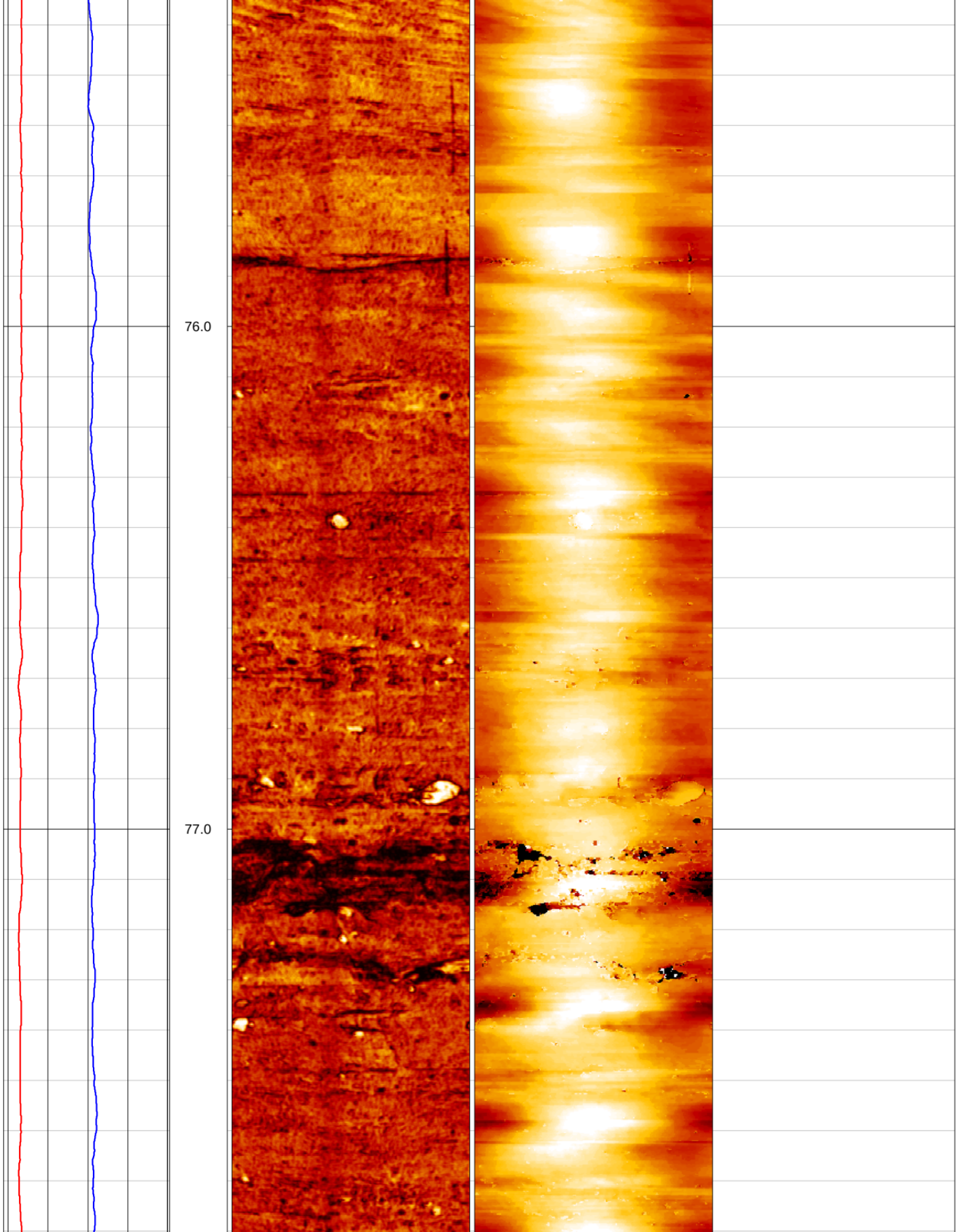
76.0
77.0

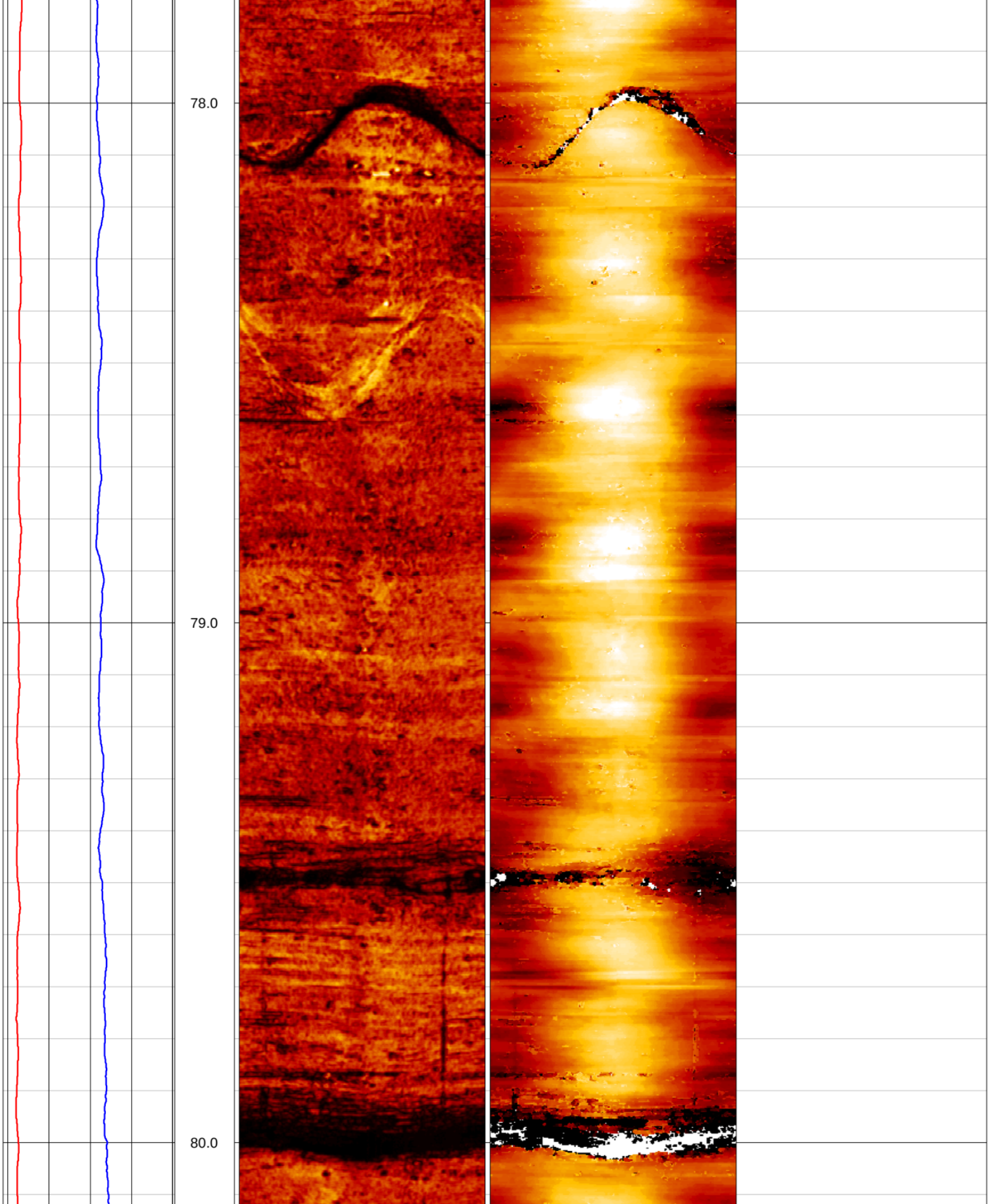
78.0
79.0
80.0

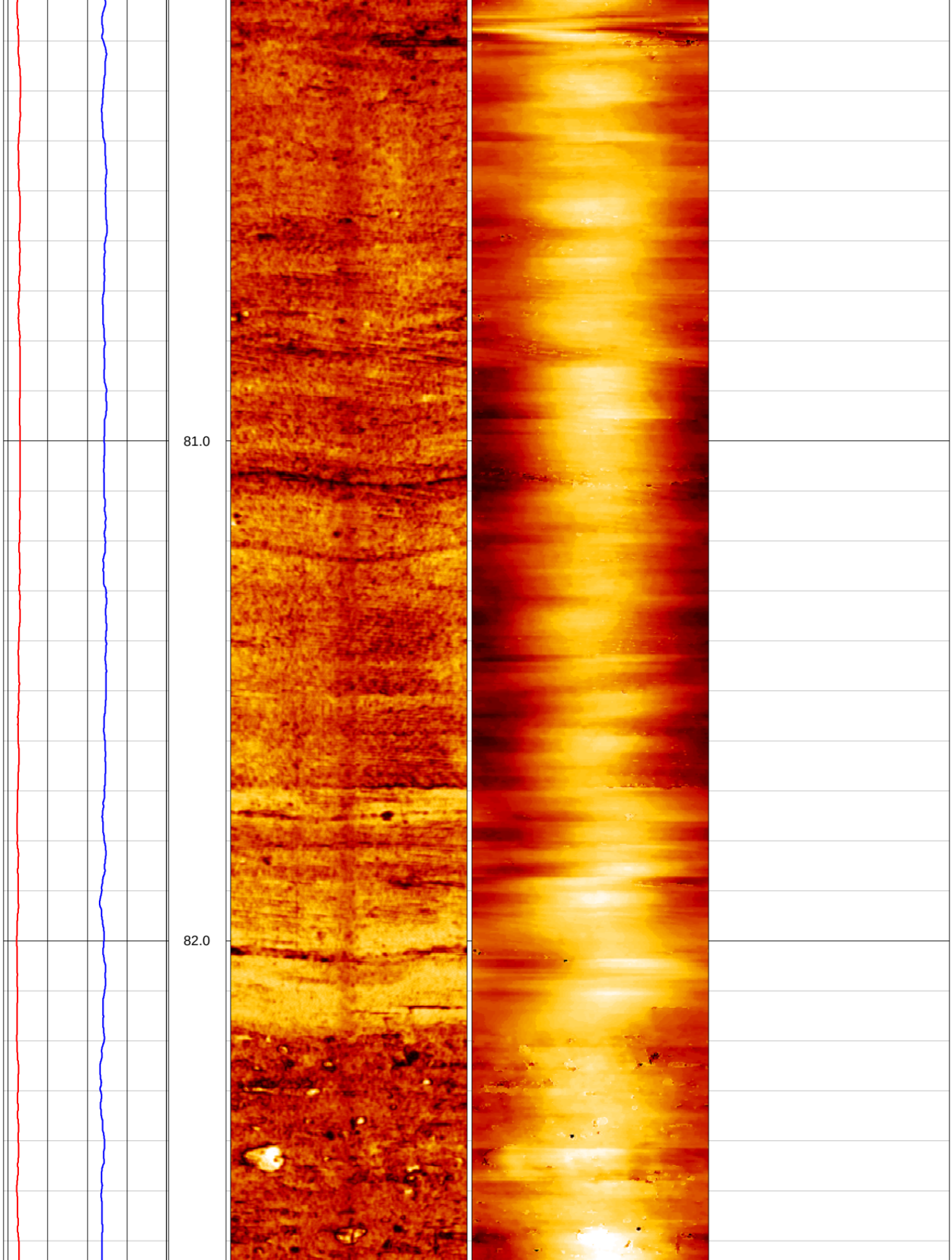
81.0
82.0

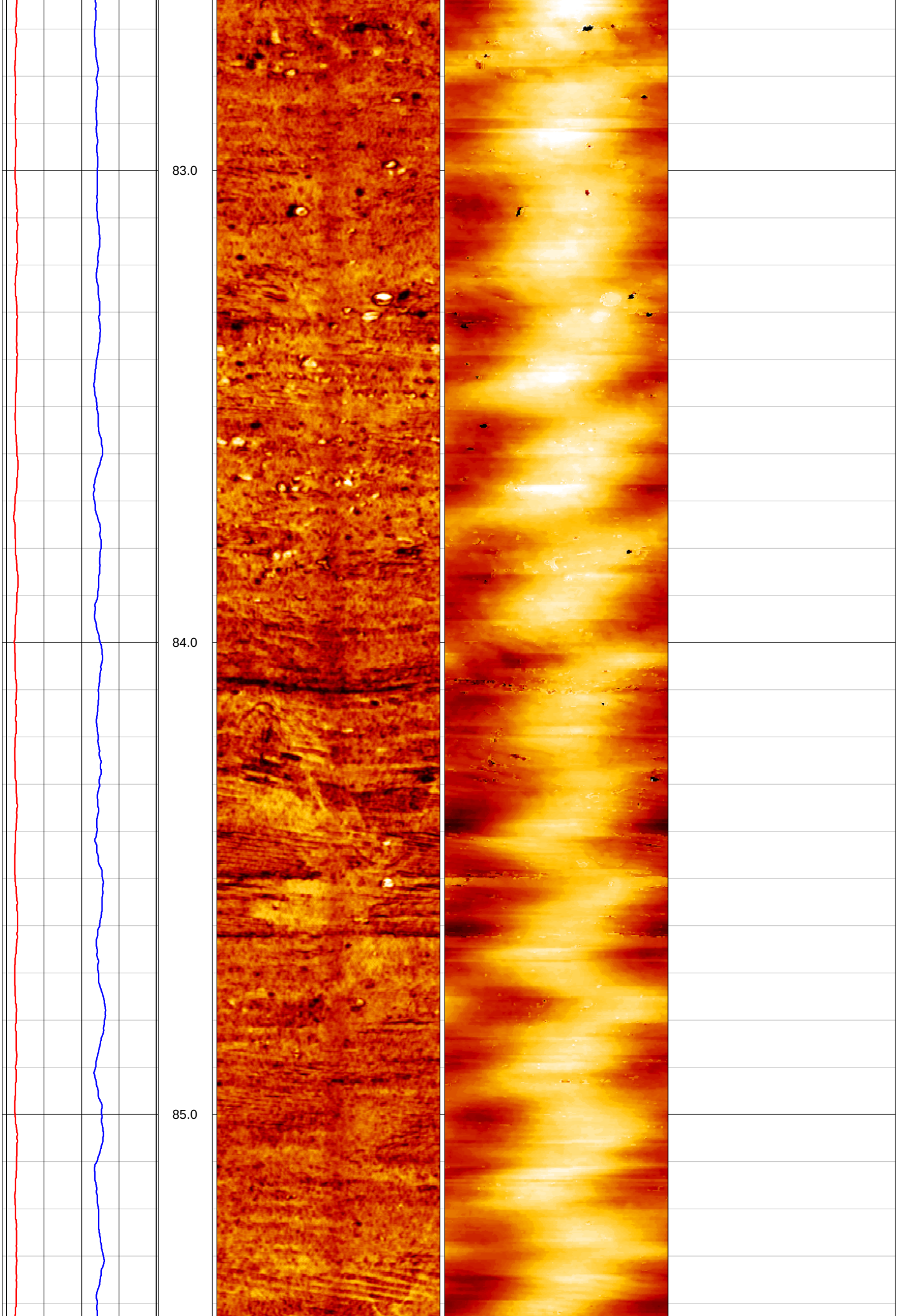
83.0
84.0
85.0

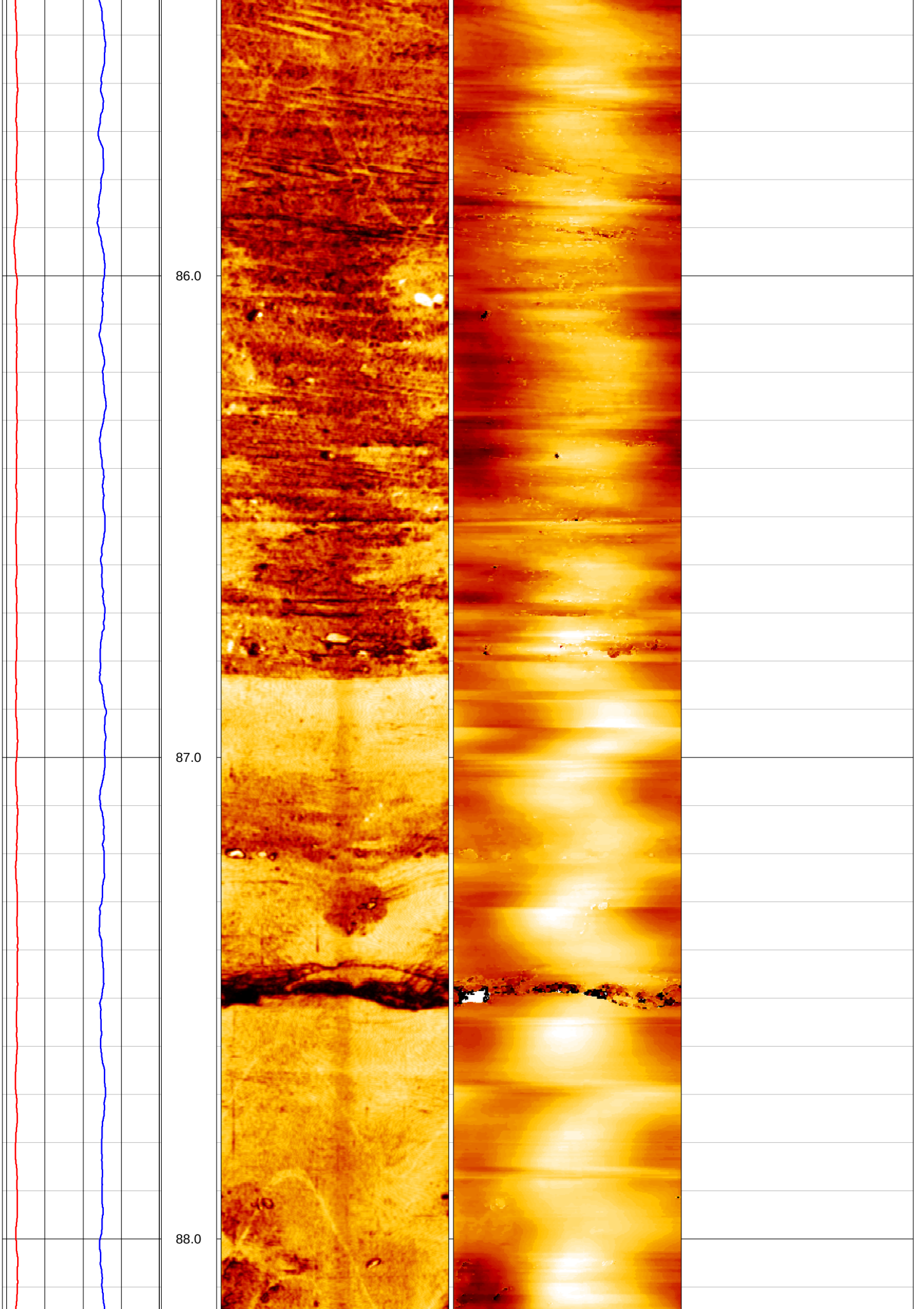
86.0
87.0
88.0

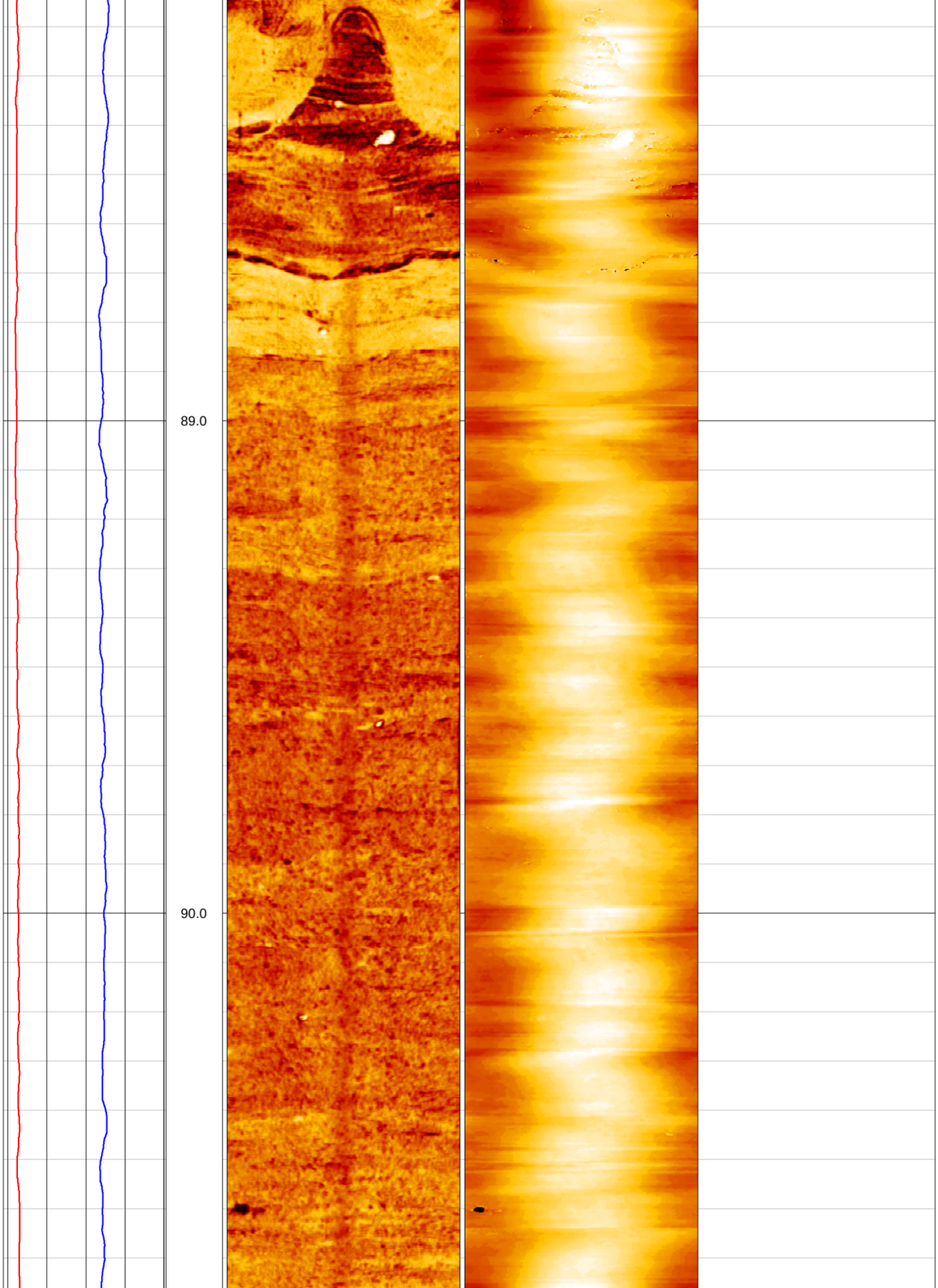
89.0
90.0

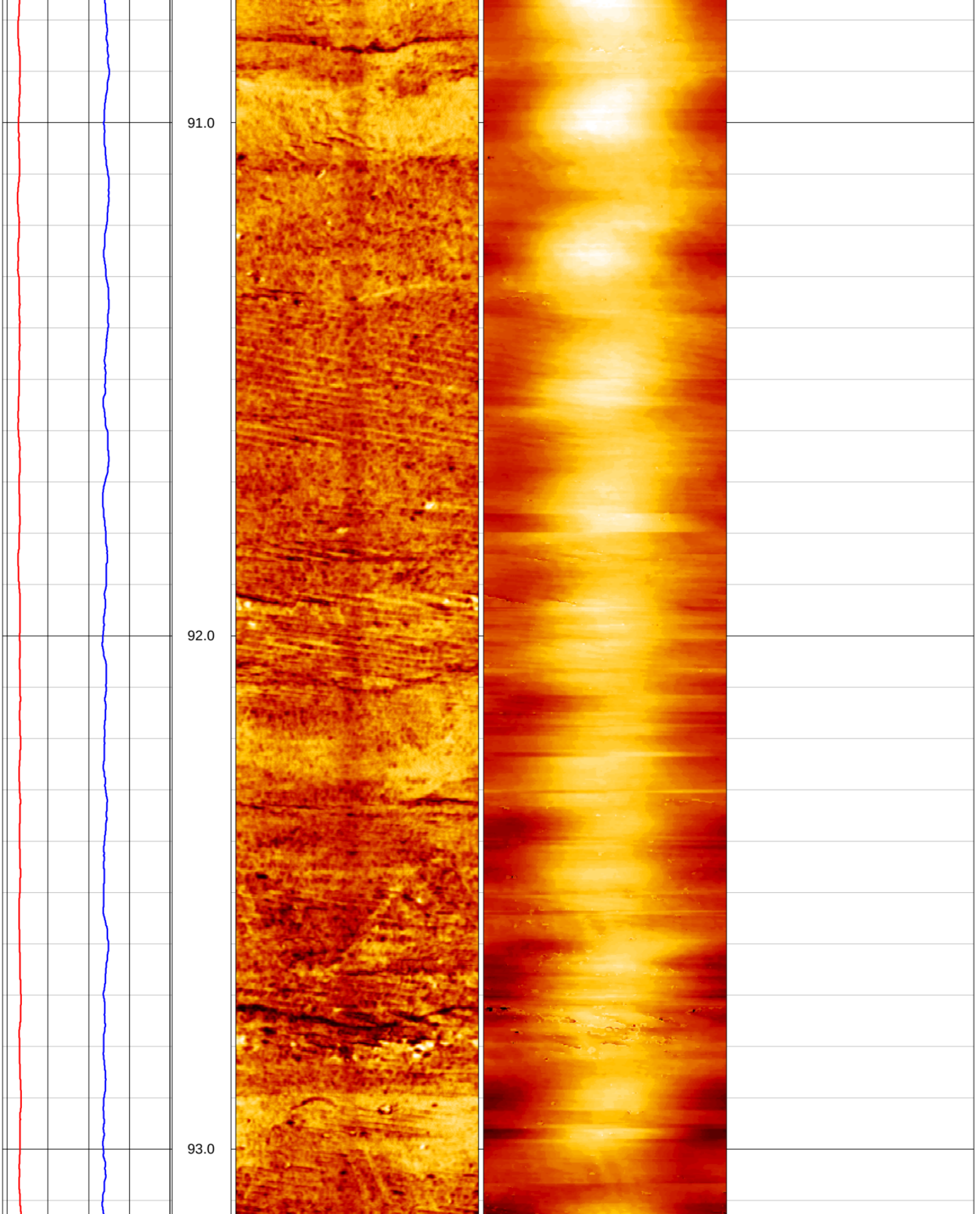
91.0
92.0
93.0

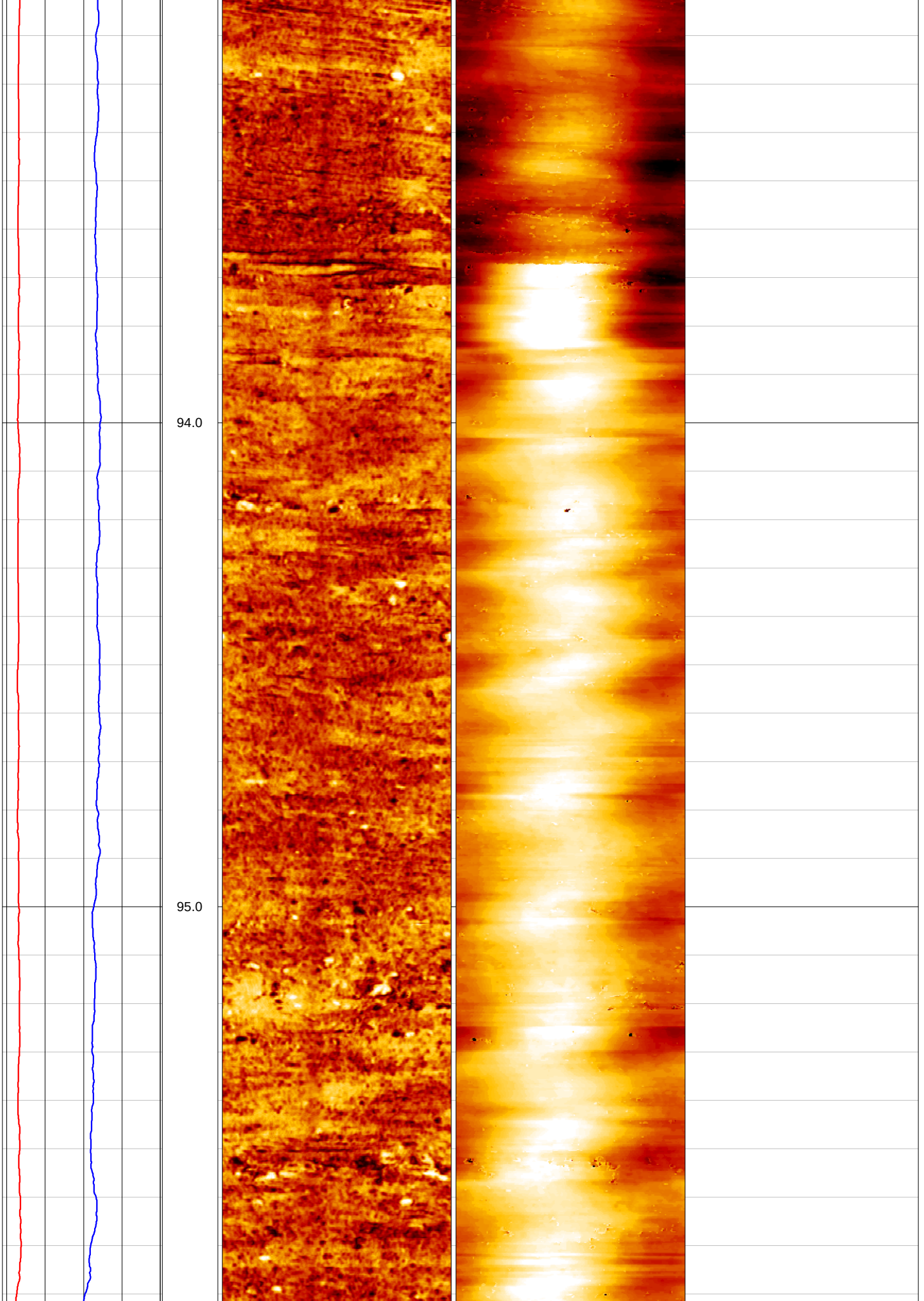
94.0
95.0

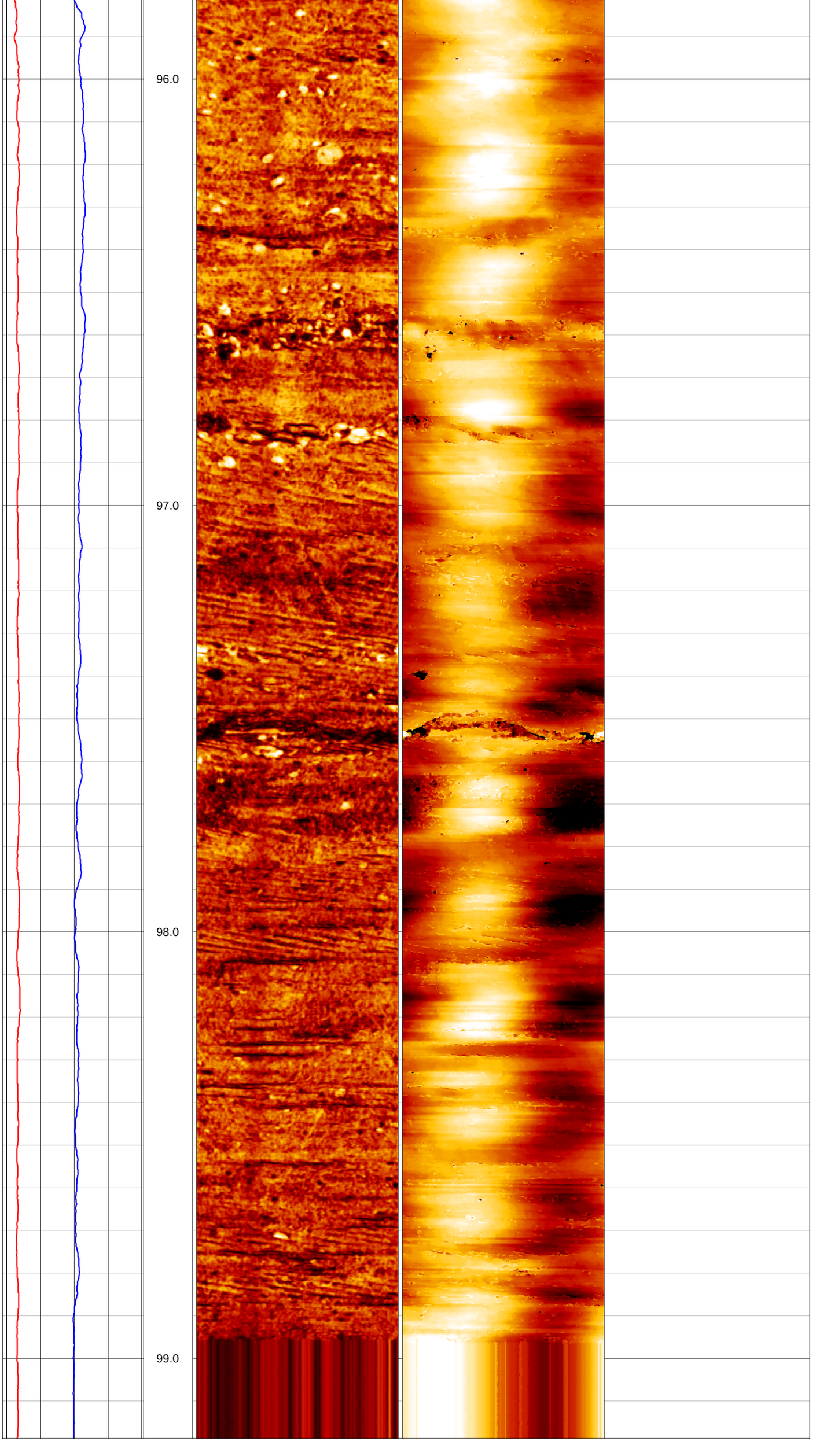
96.0
97.0
98.0
99.0